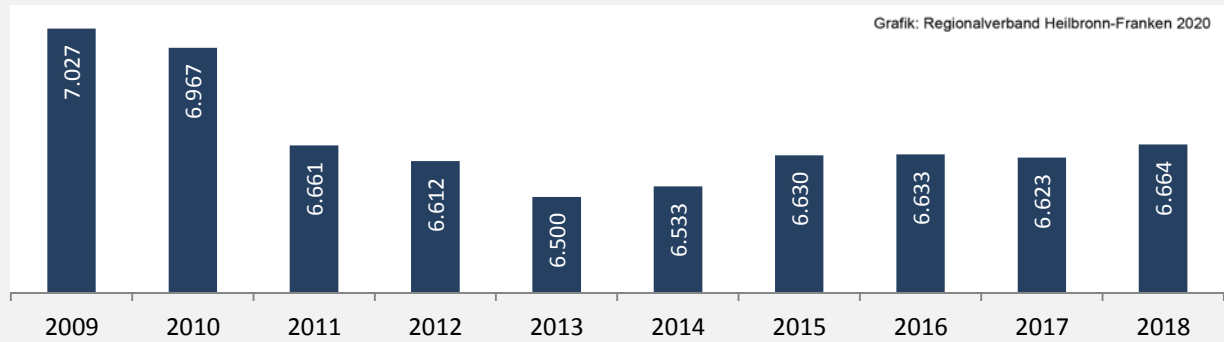
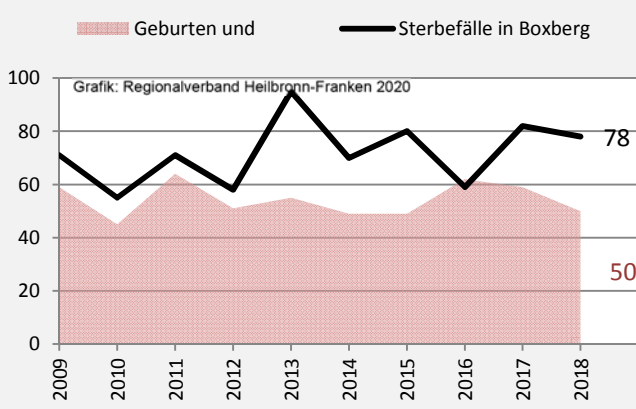
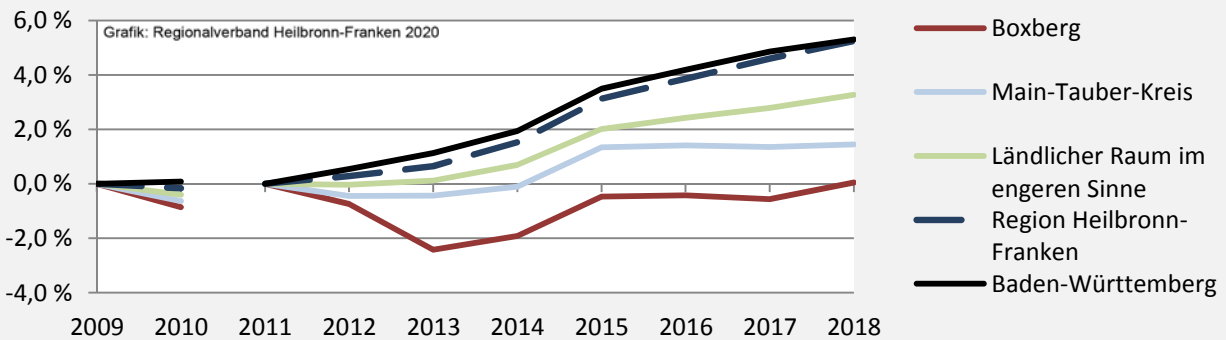


Boxberg - Bevölkerung

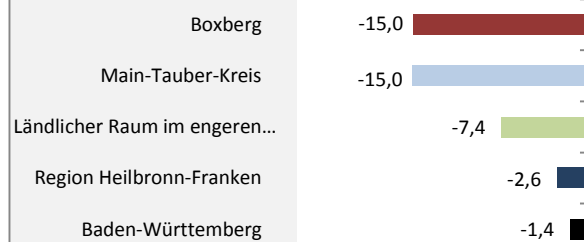
Bevölkerungsstand in Boxberg (2009 bis 2018)



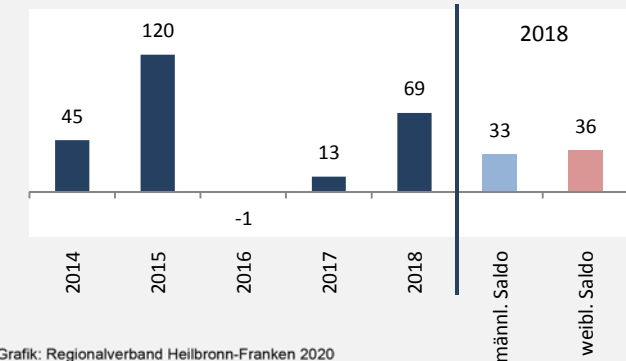
Bevölkerungsentwicklung in Boxberg (seit 2009)




5-Jahres-Wertung (2014 - 2018): natürliche



Wanderungssaldi Boxberg



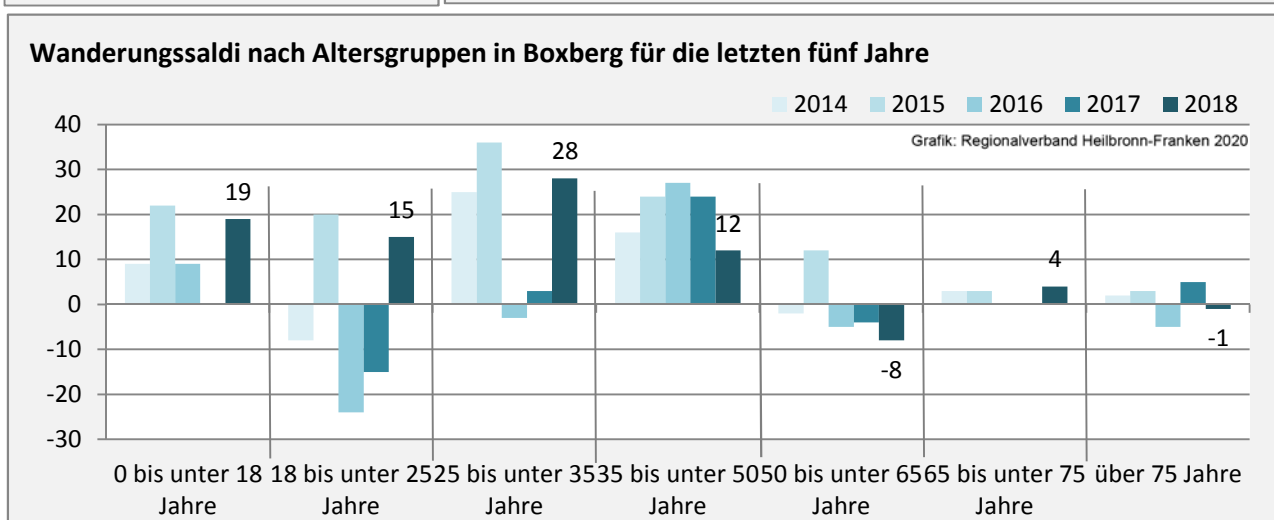
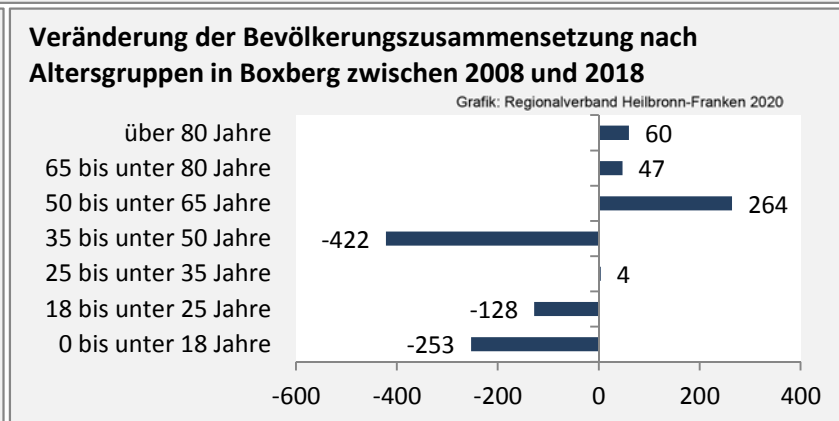
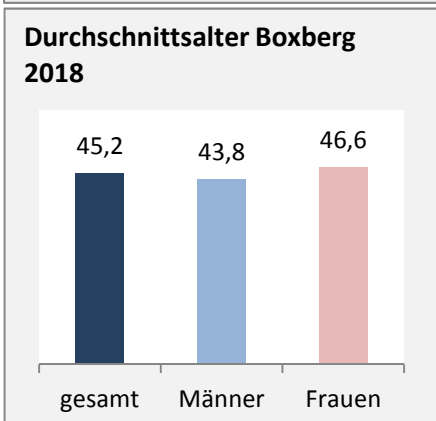
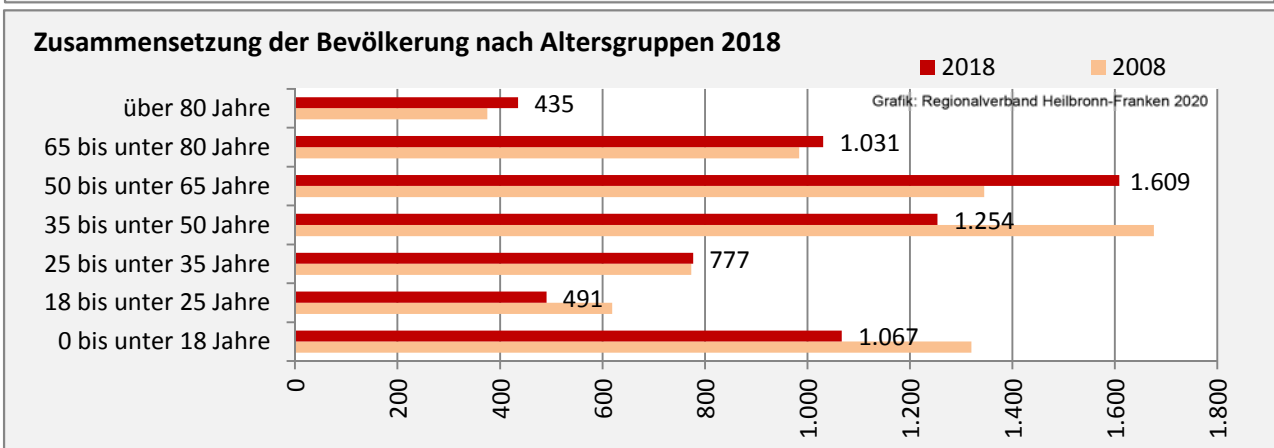
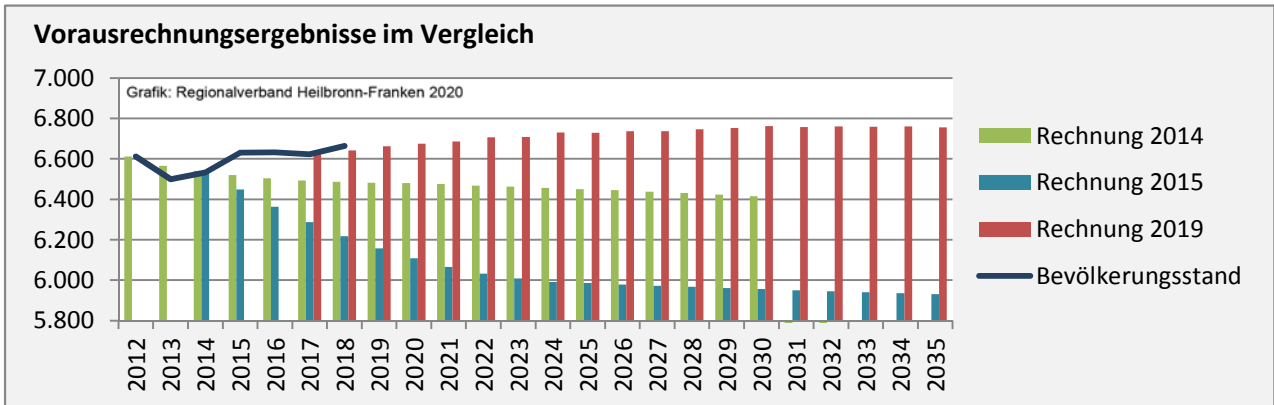
5-Jahres-Wertung (2014 - 2018): Wanderungsgewinne bzw. -verluste pro 1.000 Einwohner



Datengrundlage: Landesamt für Statistik Baden-Württemberg

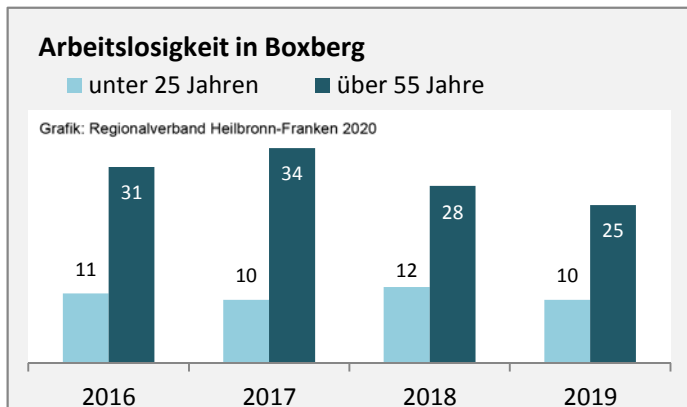
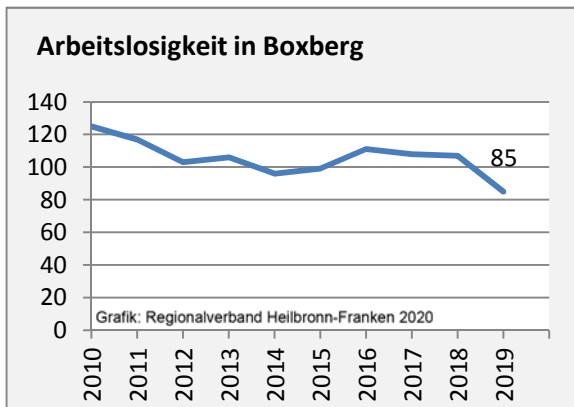
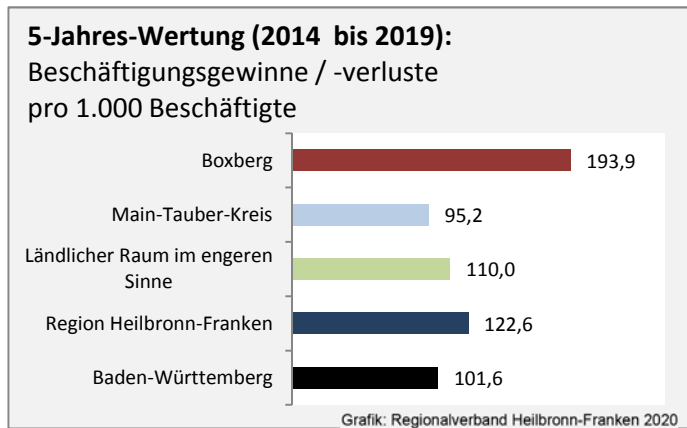
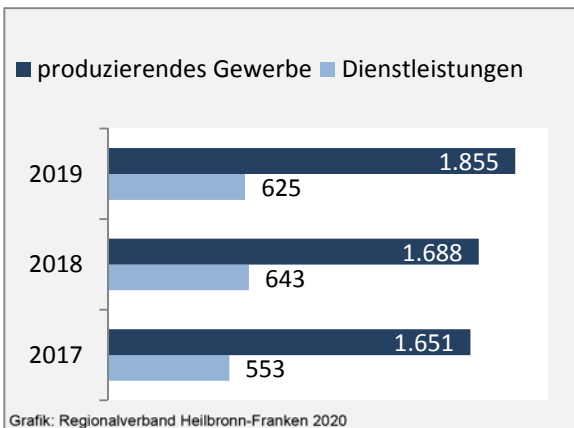
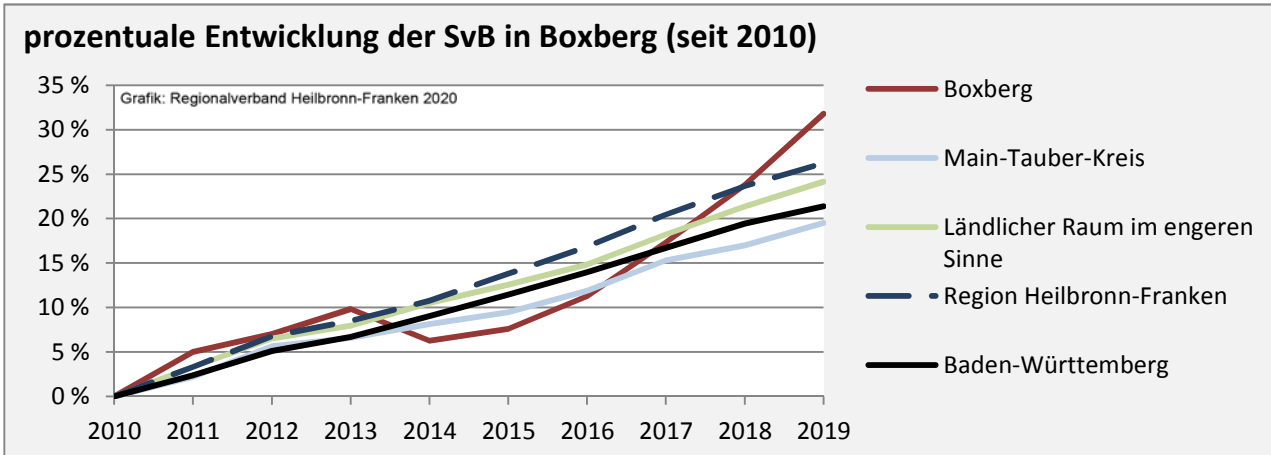
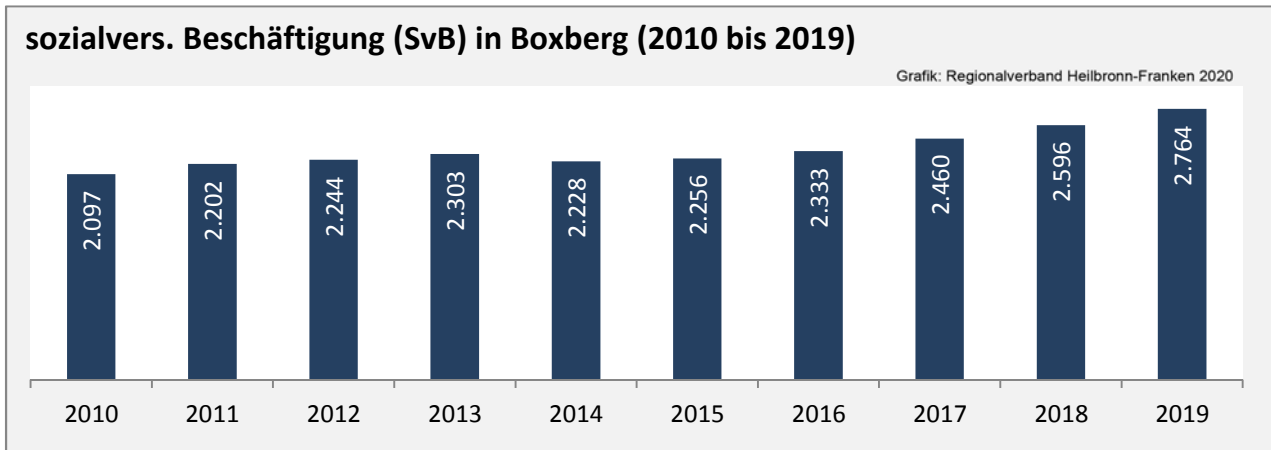
Abbildungen und Berechnungen: Regionalverband Heilbronn-Franken

Boxberg - Bevölkerung



Datengrundlage: Landesamt für Statistik Baden-Württemberg
 Abbildungen und Berechnungen: Regionalverband Heilbronn-Franken

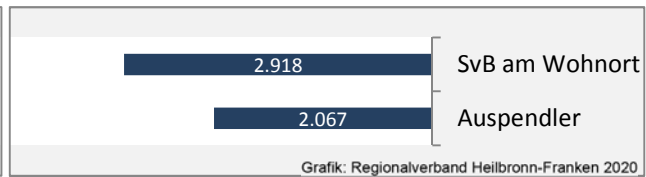
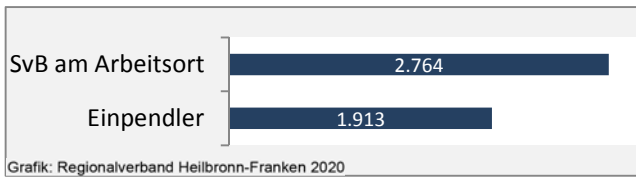
Boxberg - Beschäftigung



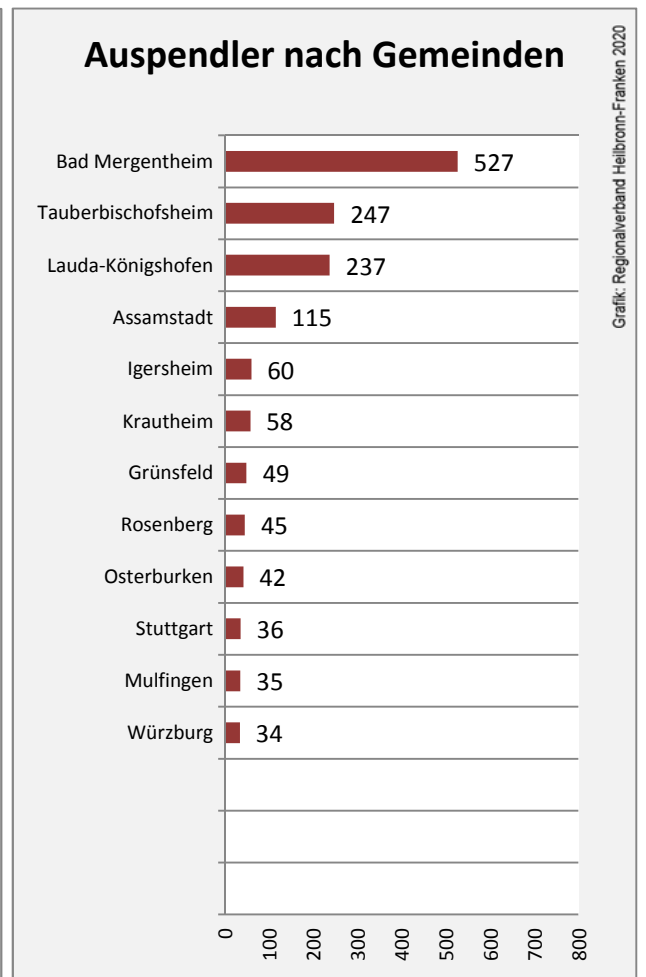
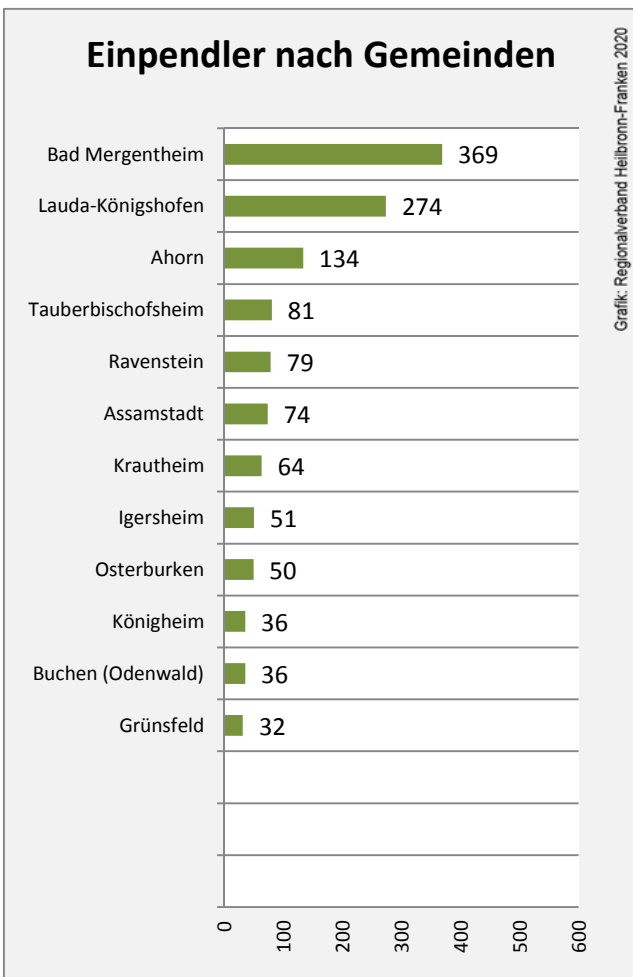
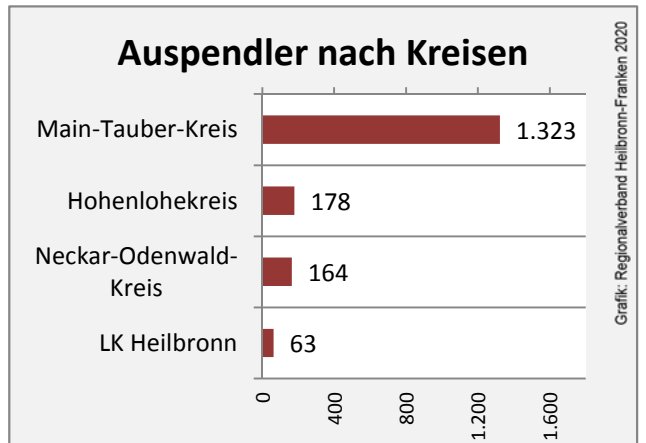
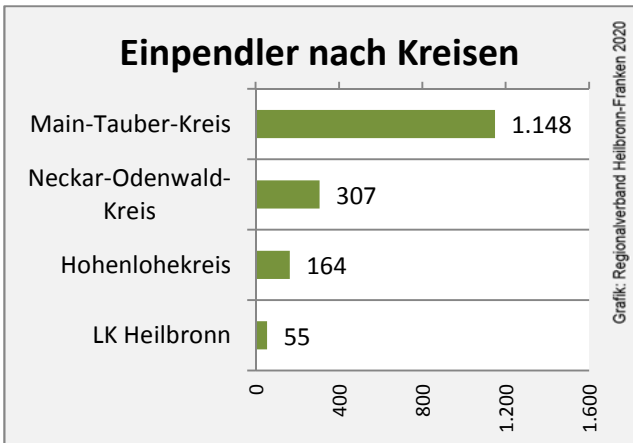
Datengrundlage: Statistik der Bundesagentur für Arbeit

Abbildungen und Berechnungen: Regionalverband Heilbronn-Franken

Boxberg - Pendlerverflechtungen 2019



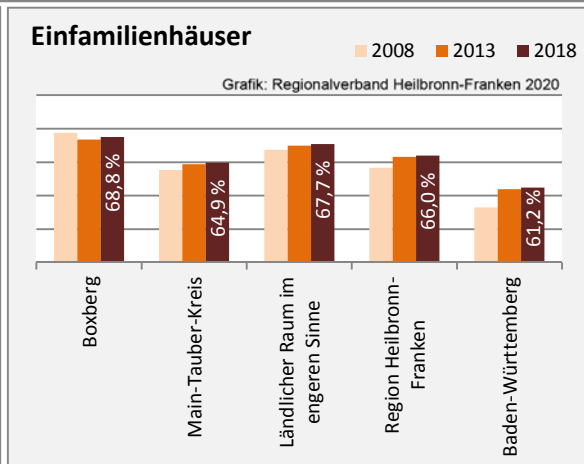
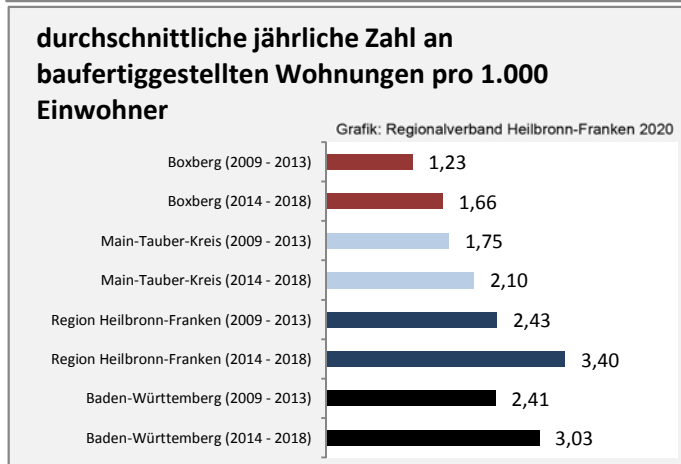
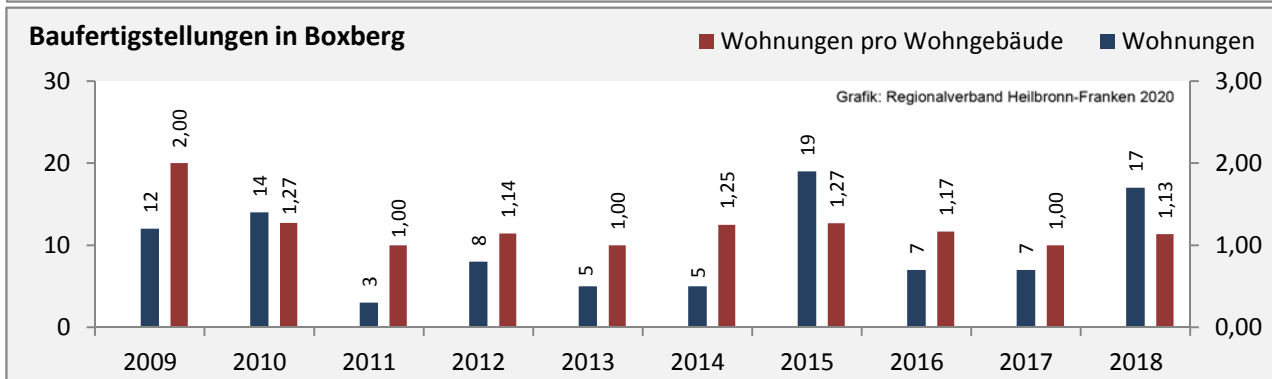
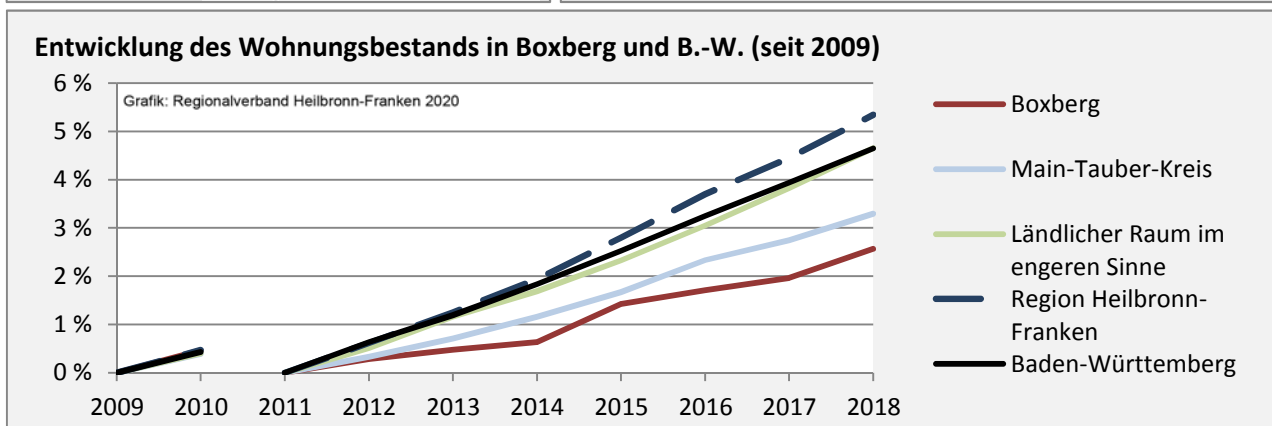
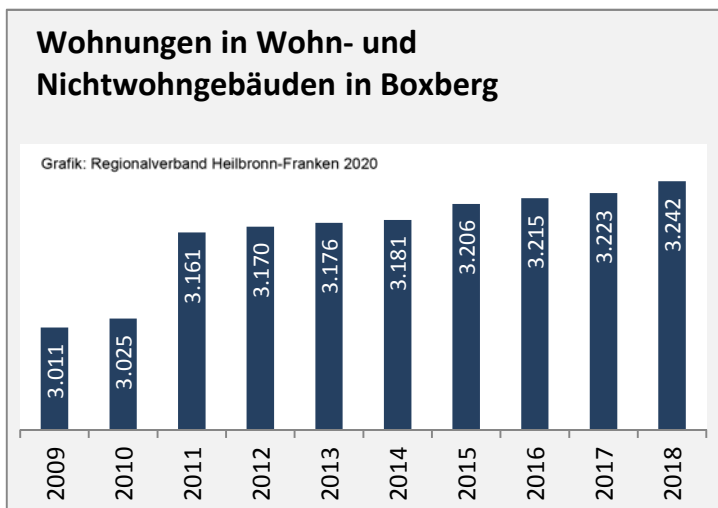
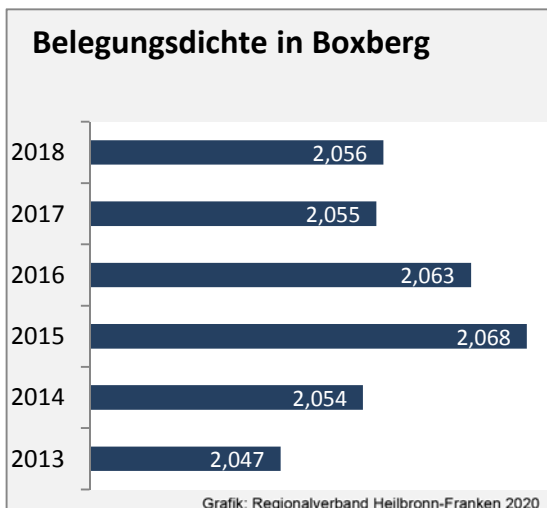
Pendlersaldo: -154



Datengrundlage: Statistik der Bundesagentur für Arbeit

Abbildungen: Regionalverband Heilbronn-Franken (keine Berücksichtigung von Werten unter 30)

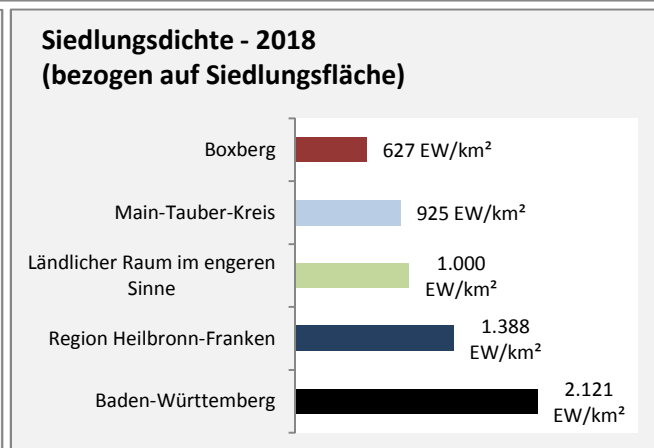
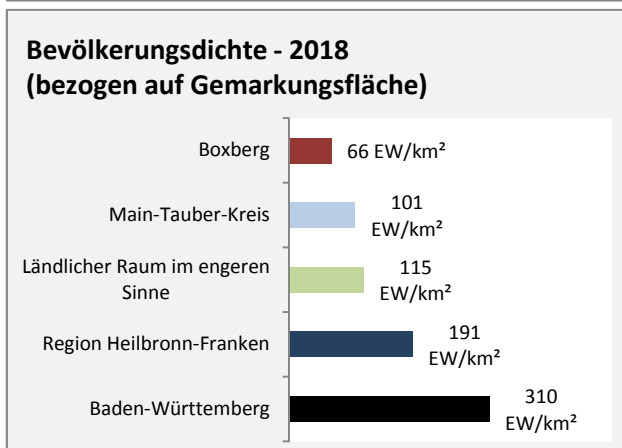
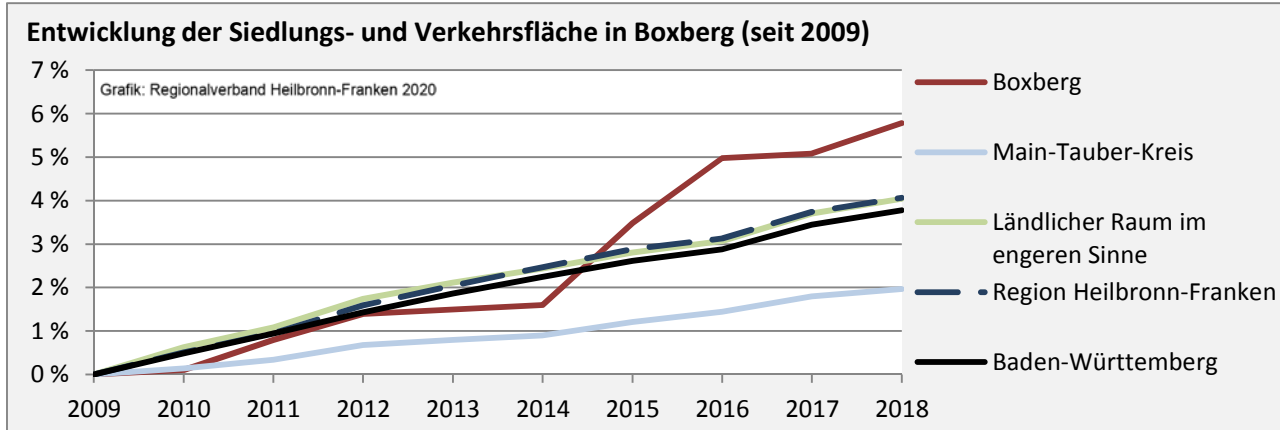
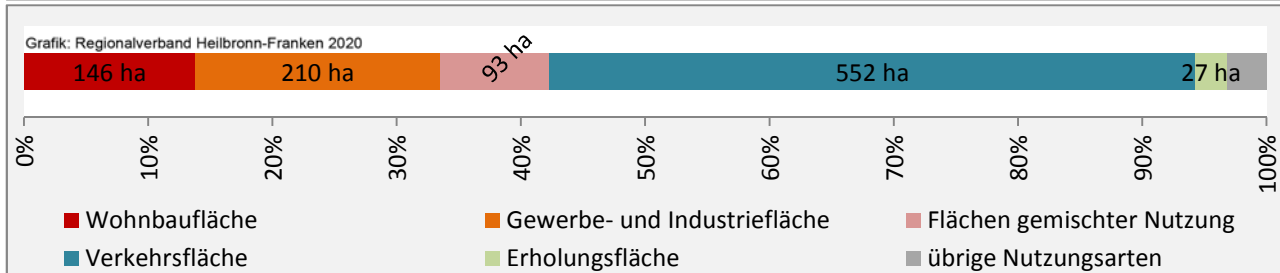
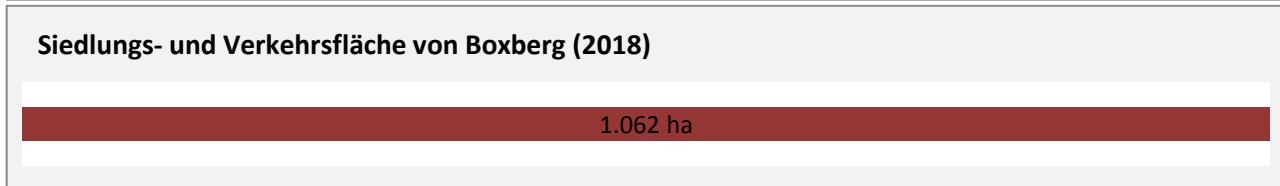
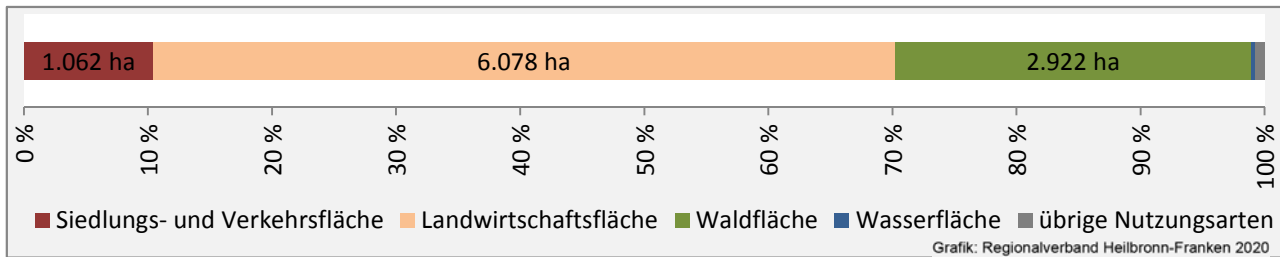
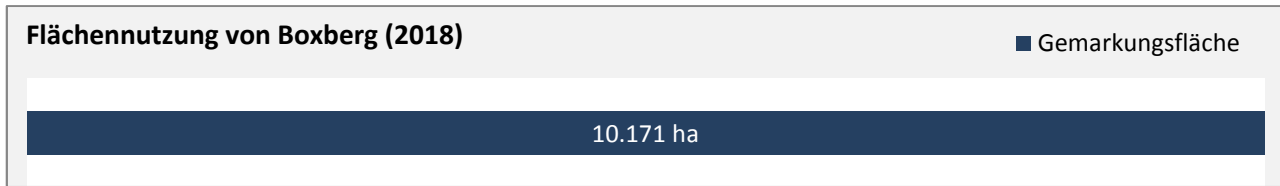
Boxberg - Wohnungsbestand und -entwicklung



Datengrundlage: Statistisches Landesamt Baden-Württemberg (ab 2011: Zensus 2011)

Abbildungen und Berechnungen: Regionalverband Heilbronn-Franken

Boxberg - Flächenentwicklung



Datengrundlage: Landesamt für Statistik Baden-Württemberg

Abbildungen und Berechnungen: Regionalverband Heilbronn-Franken