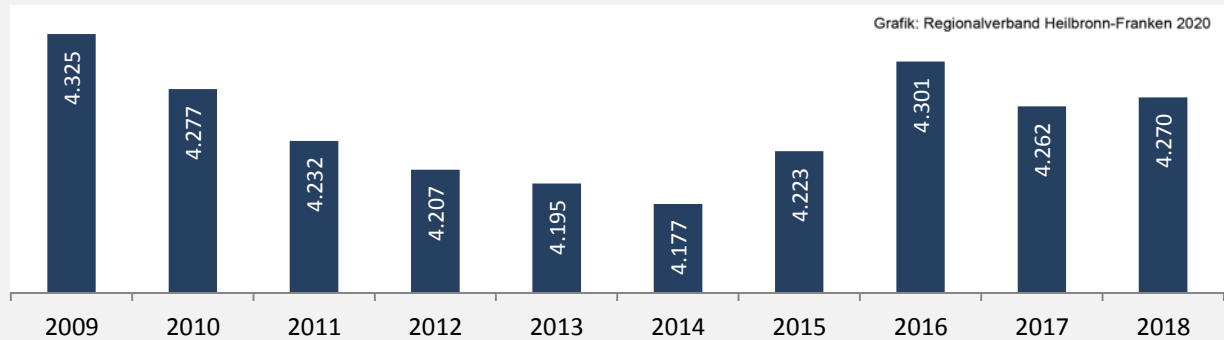
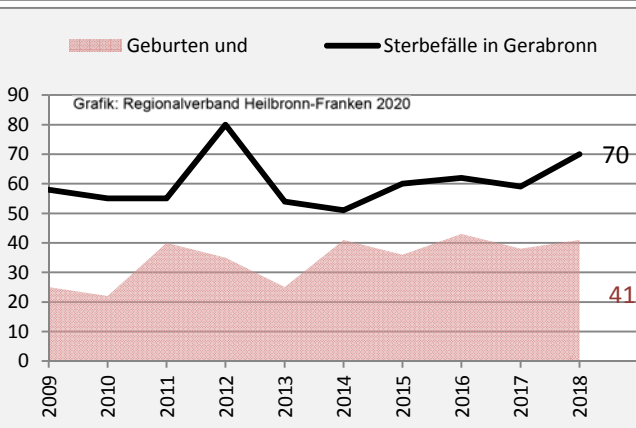
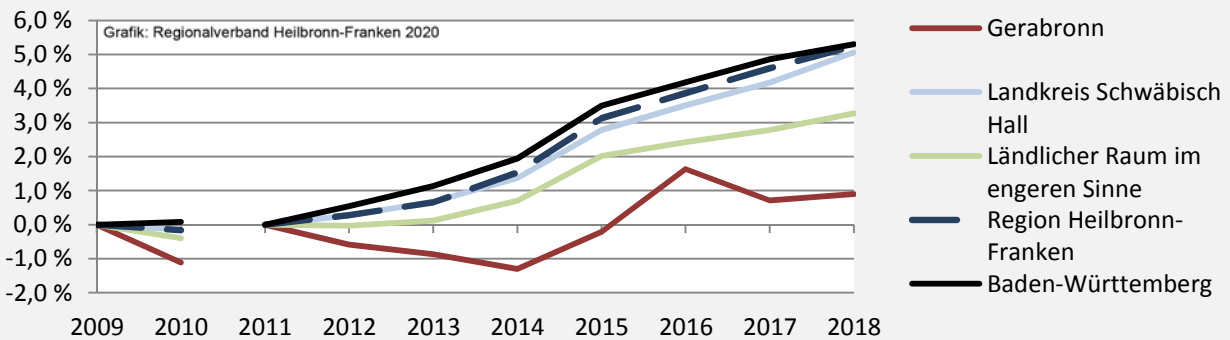


Gerabronn - Bevölkerung

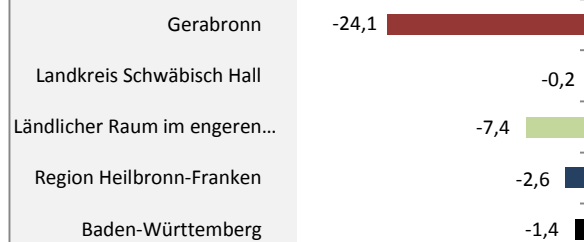
Bevölkerungsstand in Gerabronn (2009 bis 2018)



Bevölkerungsentwicklung in Gerabronn (seit 2009)

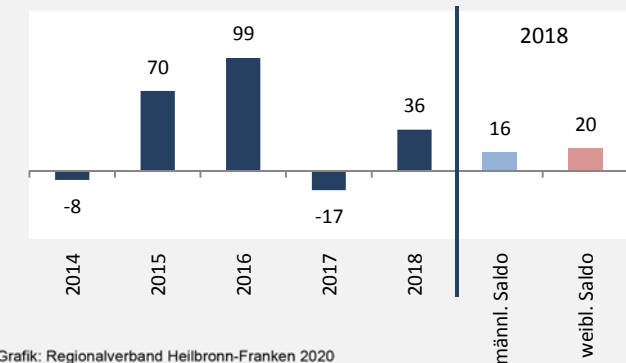


5-Jahres-Wertung (2014 - 2018): natürliche




Grafik: Regionalverband Heilbronn-Franken 2020

Wanderungssaldi Gerabronn



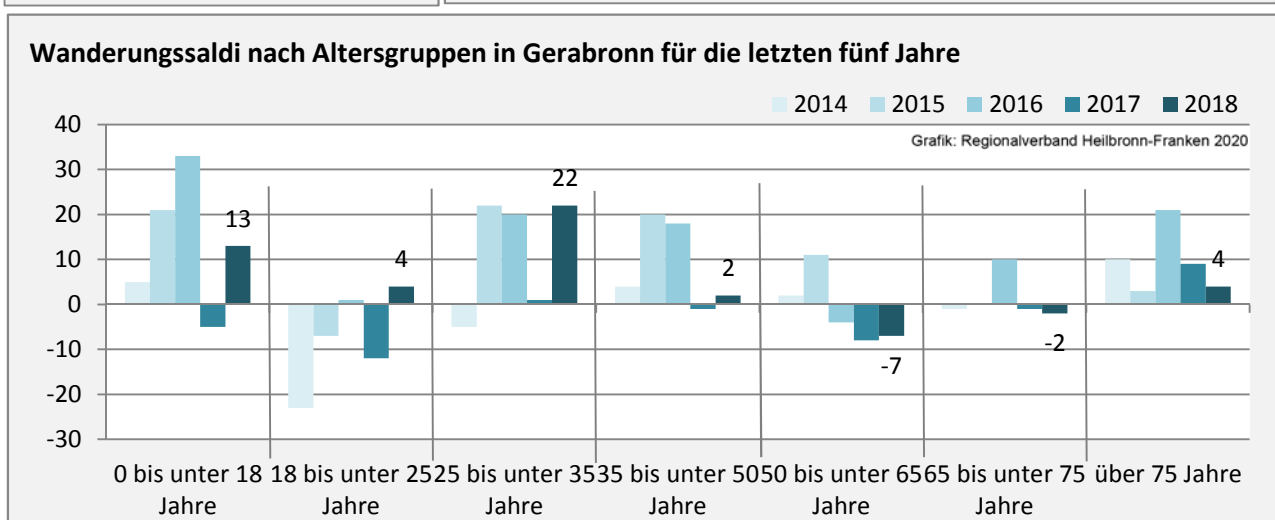
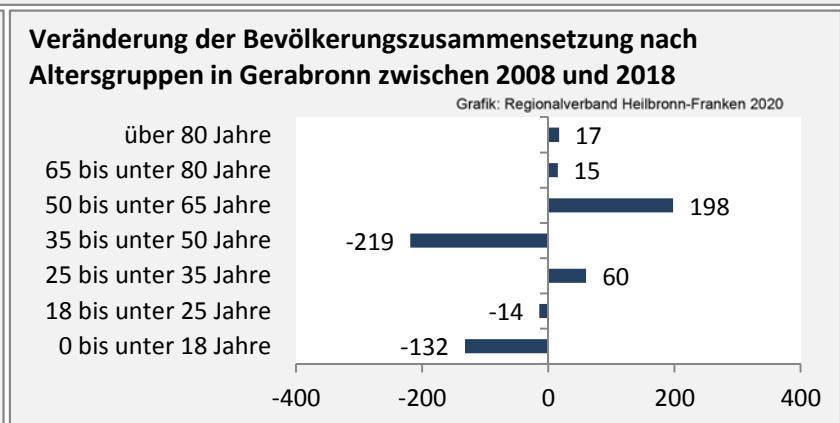
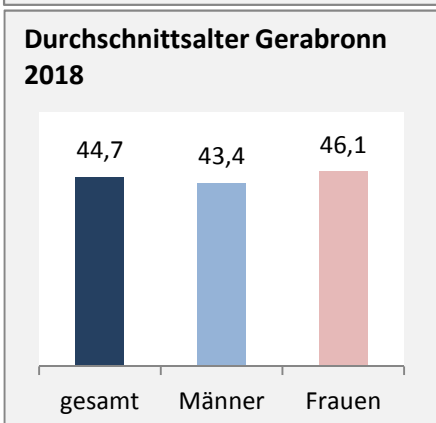
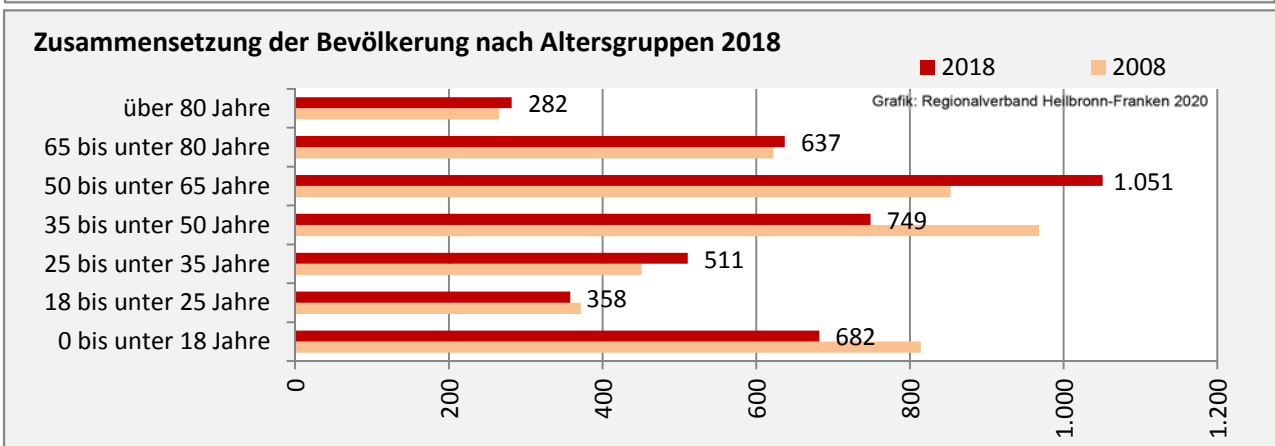
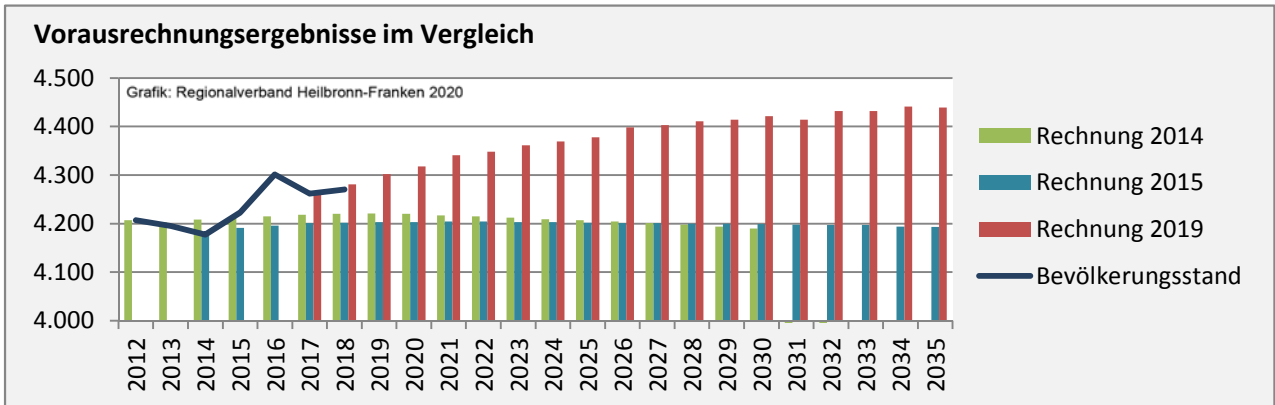
5-Jahres-Wertung (2014 - 2018): Wanderungsgewinne bzw. -verluste pro 1.000 Einwohner



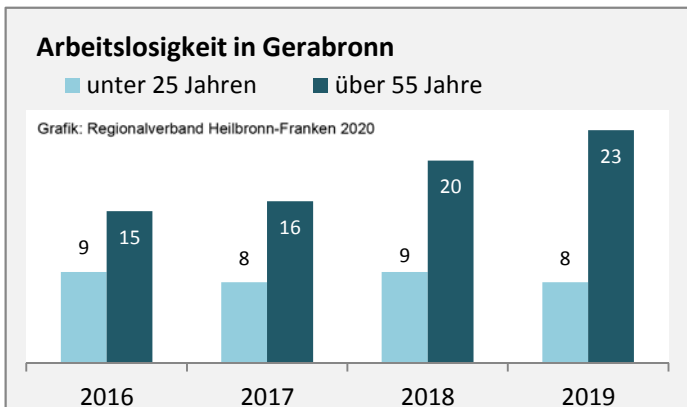
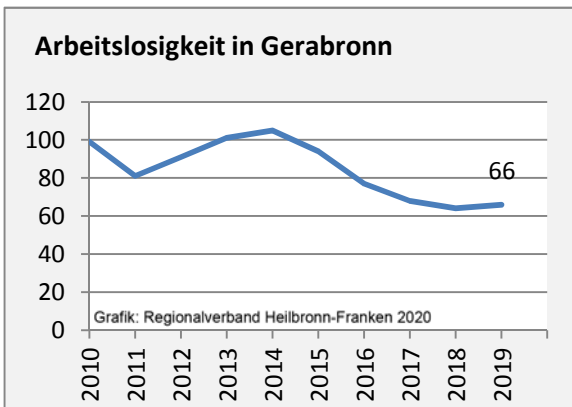
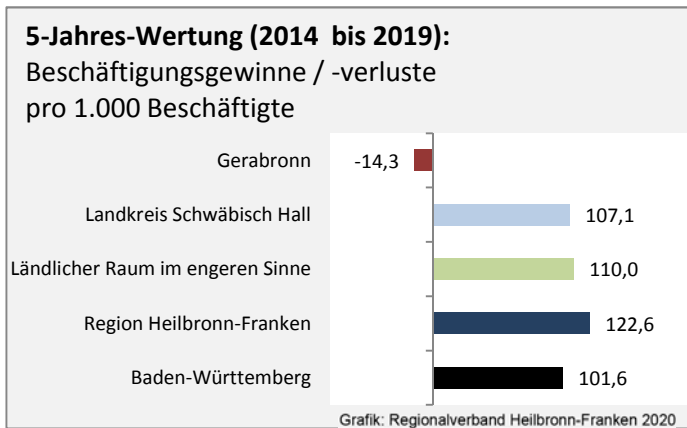
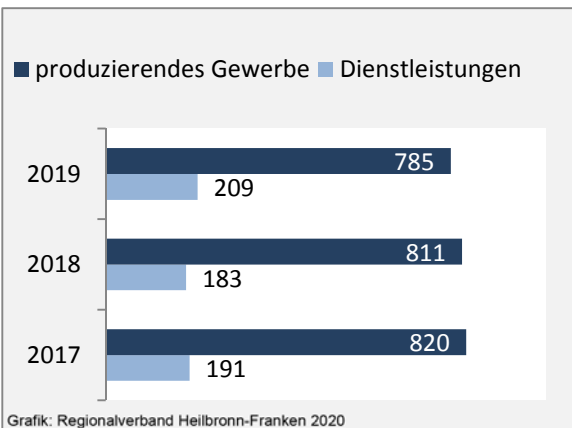
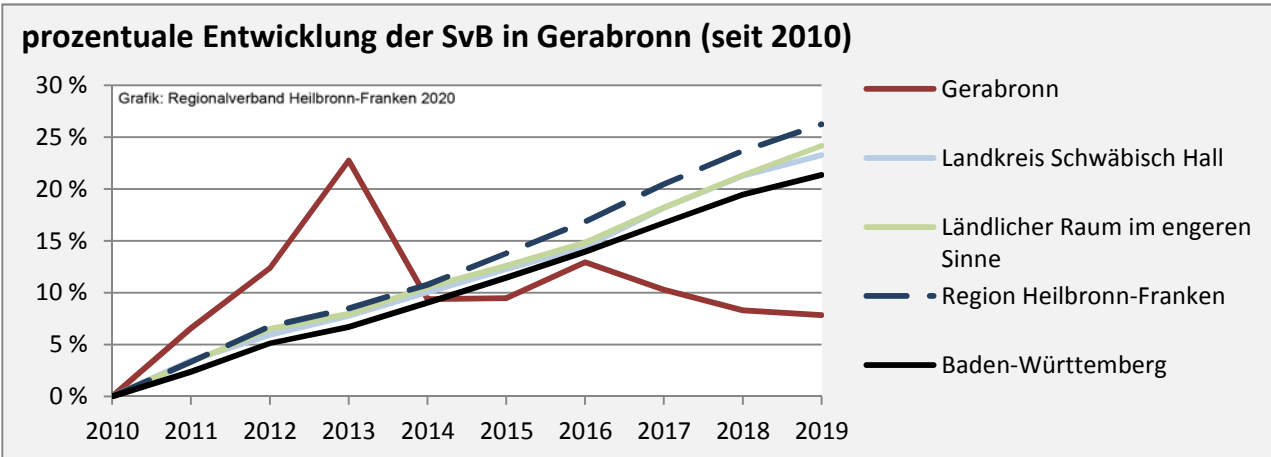
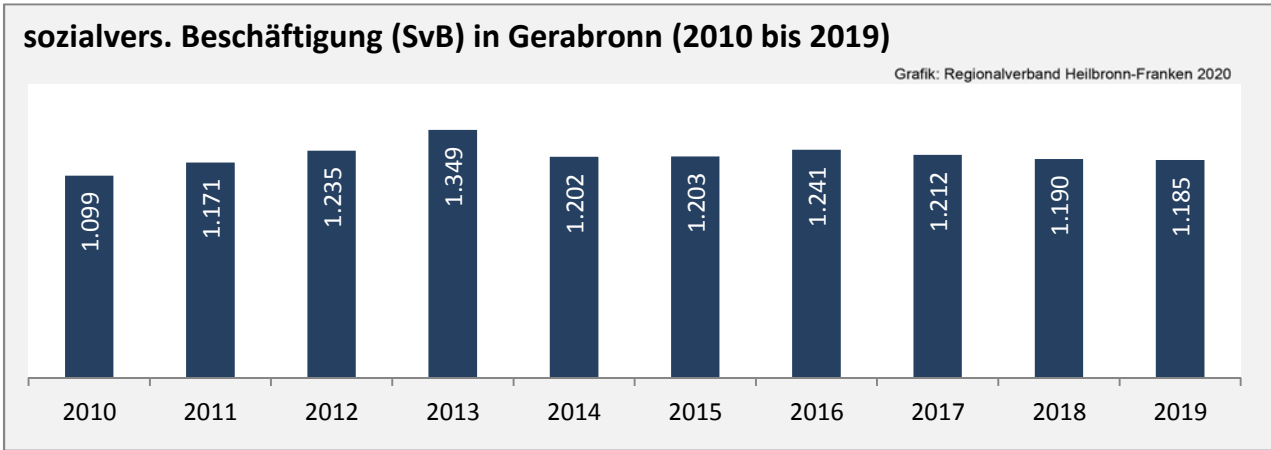
Datengrundlage: Landesamt für Statistik Baden-Württemberg

Abbildungen und Berechnungen: Regionalverband Heilbronn-Franken

Gerabronn - Bevölkerung



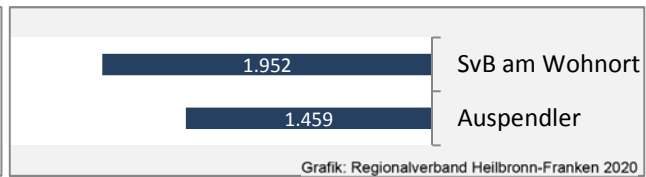
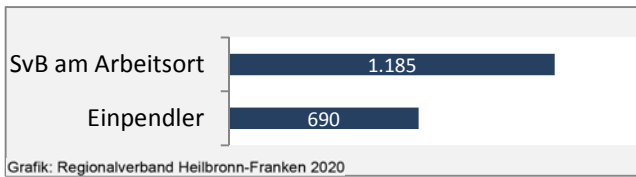
Gerabronn - Beschäftigung



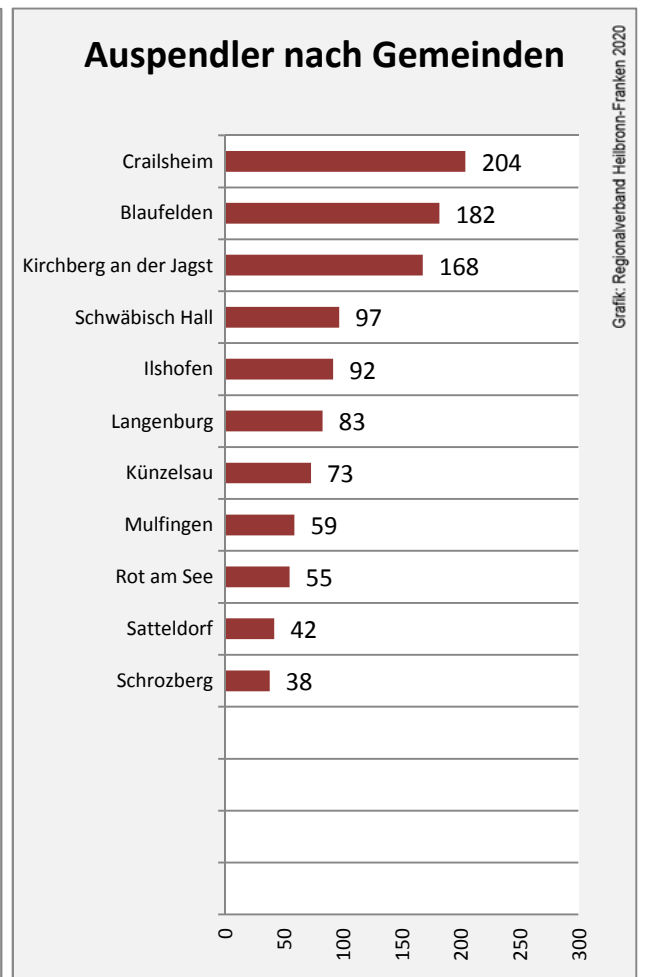
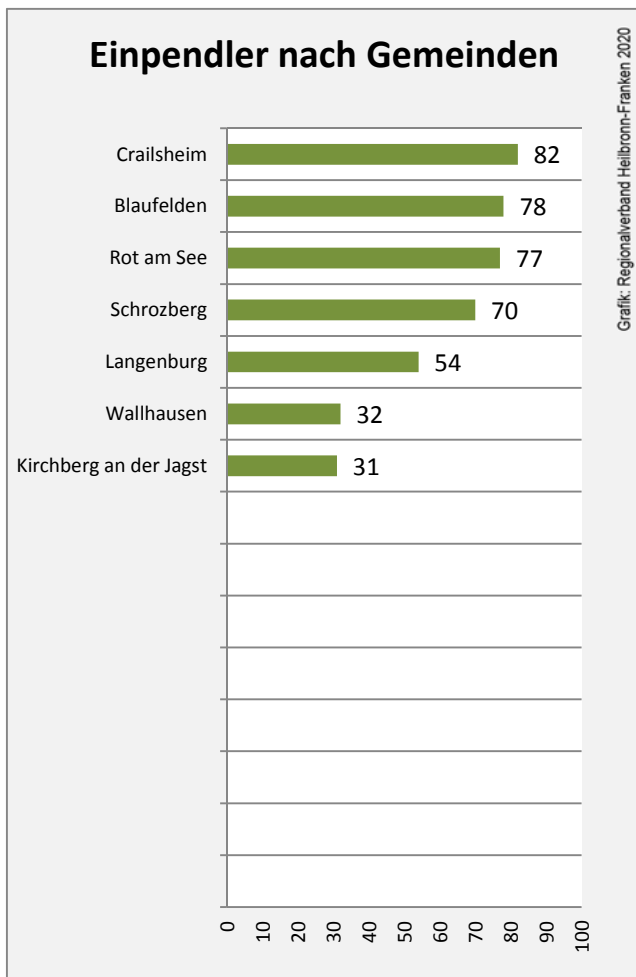
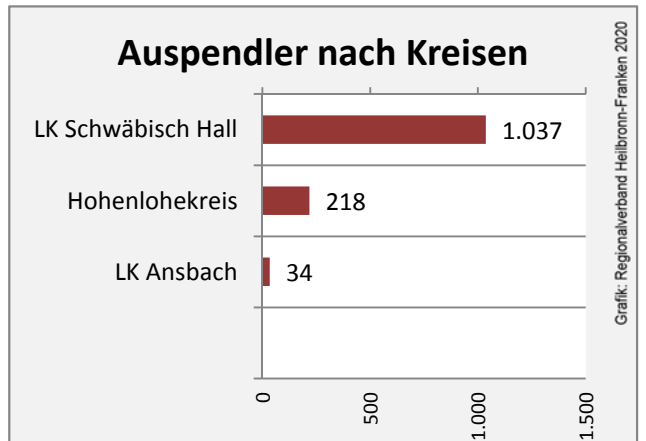
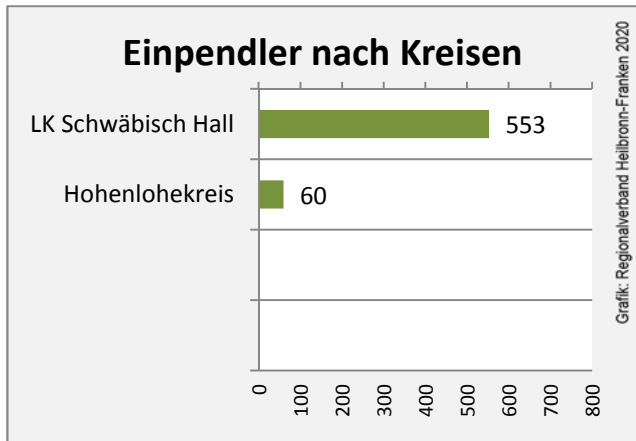
Datengrundlage: Statistik der Bundesagentur für Arbeit

Abbildungen und Berechnungen: Regionalverband Heilbronn-Franken

Gerabronn - Pendlerverflechtungen 2019



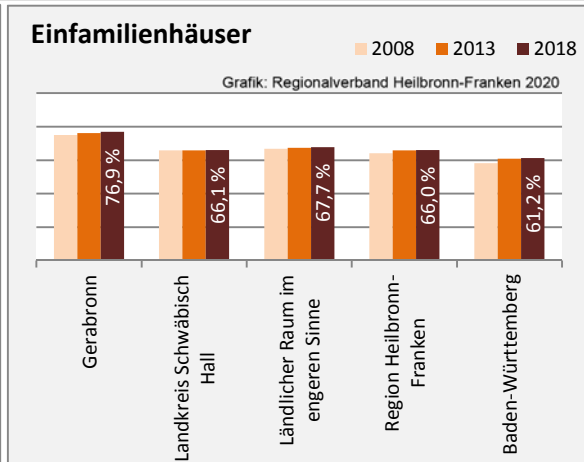
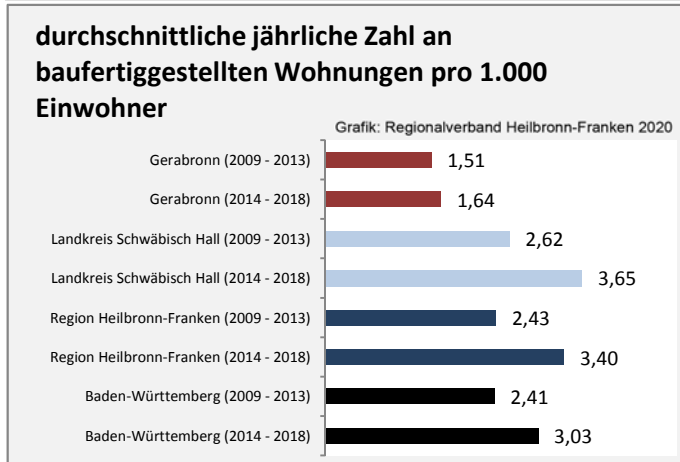
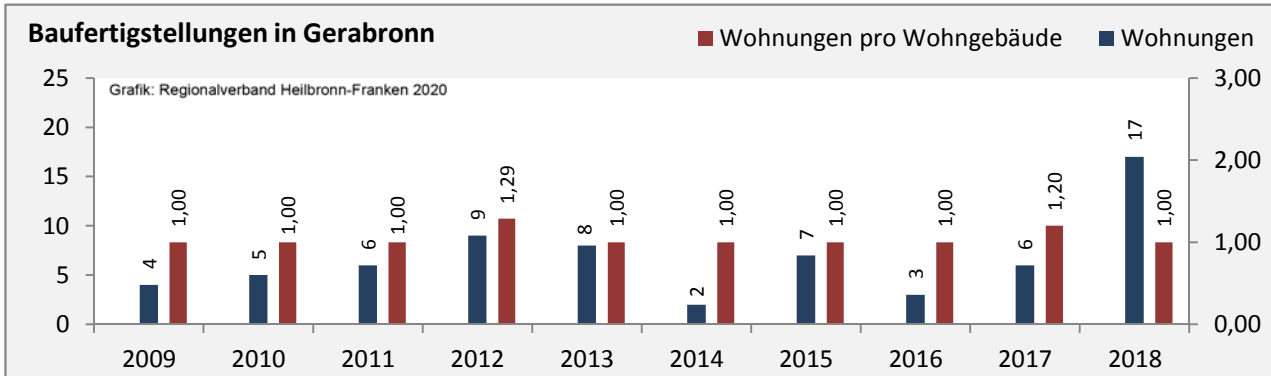
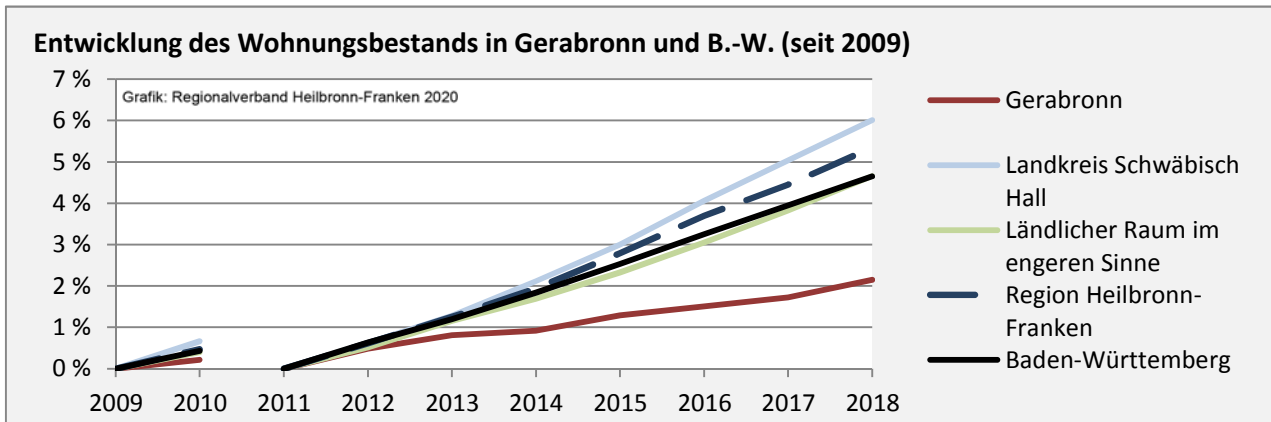
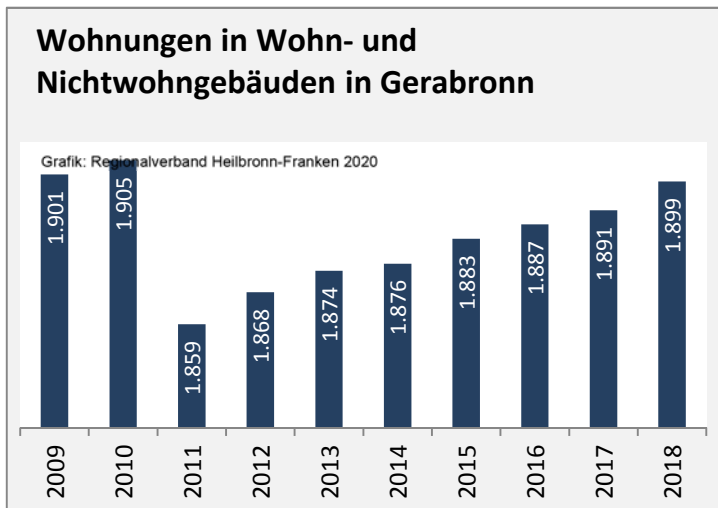
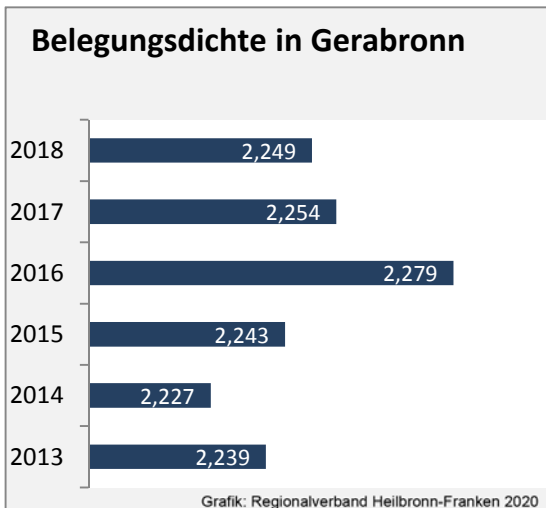
Pendlersaldo: -769



Datengrundlage: Statistik der Bundesagentur für Arbeit

Abbildungen: Regionalverband Heilbronn-Franken (keine Berücksichtigung von Werten unter 30)

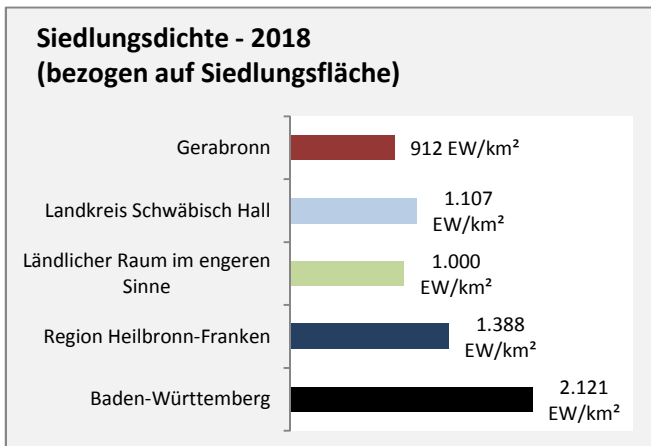
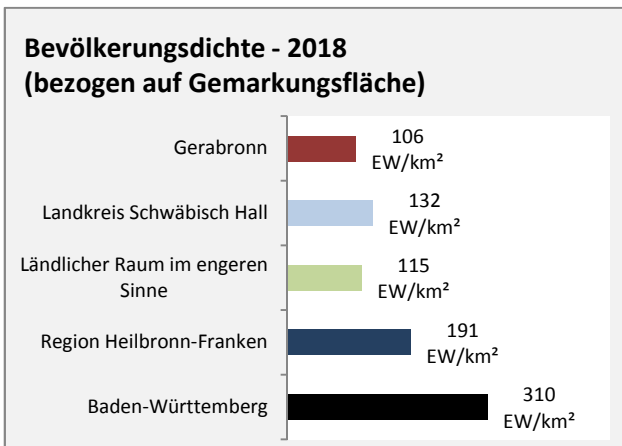
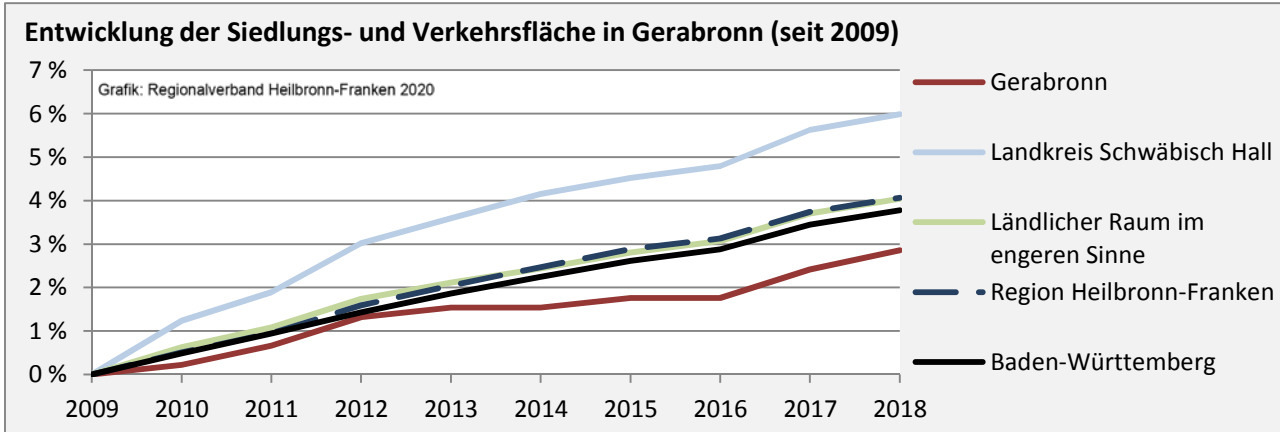
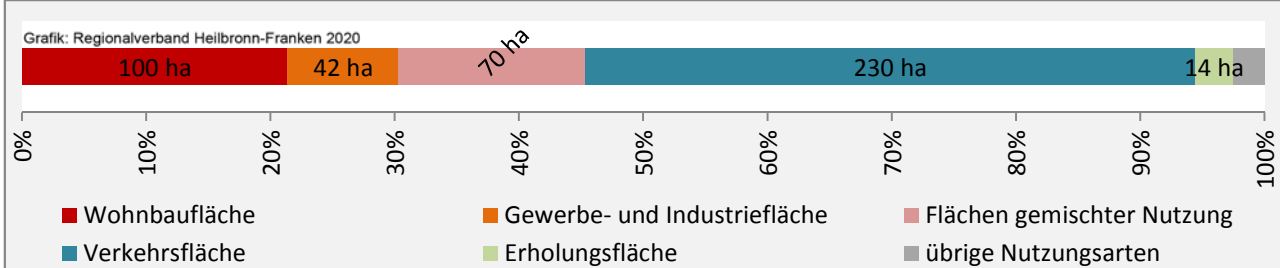
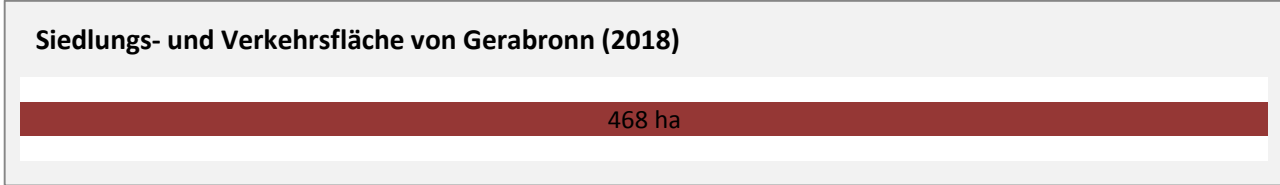
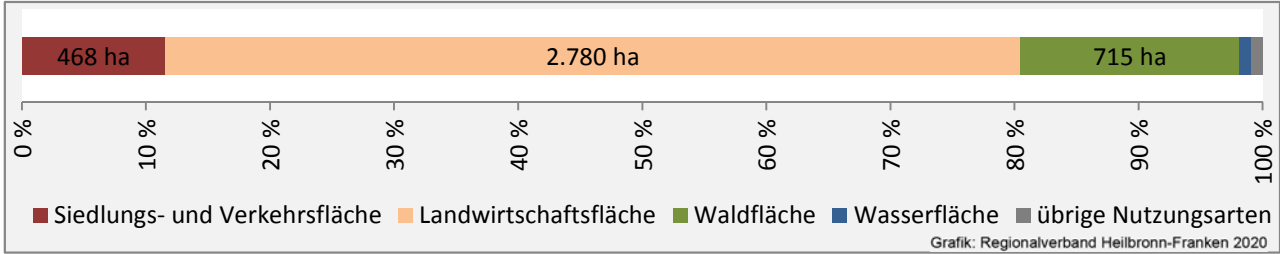
Gerabronn - Wohnungsbestand und -entwicklung



Datengrundlage: Statistisches Landesamt Baden-Württemberg (ab 2011: Zensus 2011)

Abbildungen und Berechnungen: Regionalverband Heilbronn-Franken

Gerabronn - Flächenentwicklung



Datengrundlage: Landesamt für Statistik Baden-Württemberg

Abbildungen und Berechnungen: Regionalverband Heilbronn-Franken