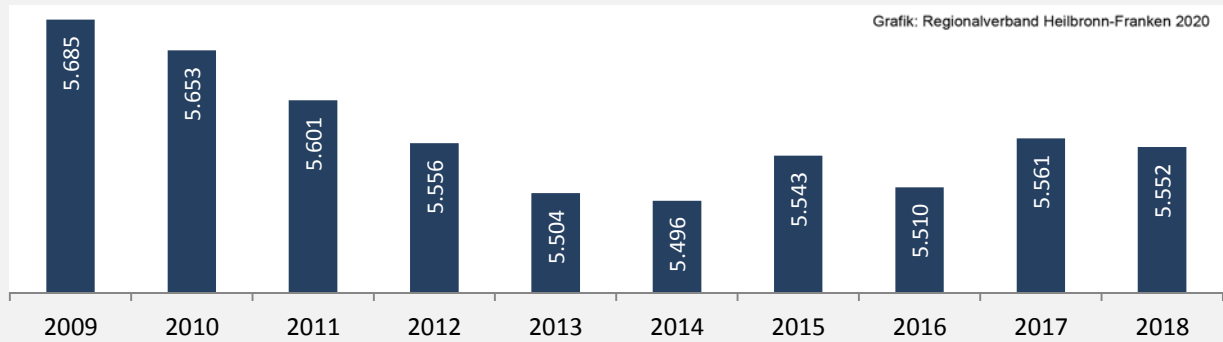
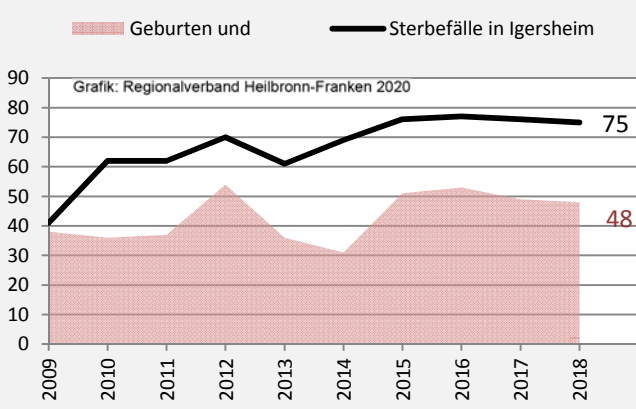
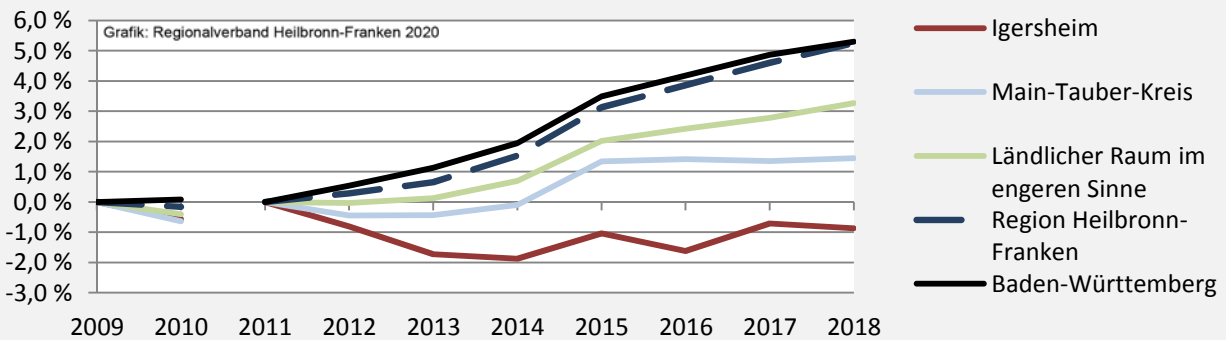


Igersheim - Bevölkerung

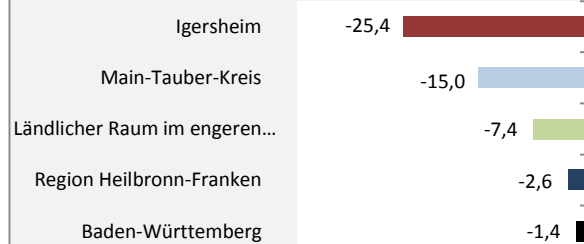
Bevölkerungsstand in Igersheim (2009 bis 2018)



Bevölkerungsentwicklung in Igersheim (seit 2009)

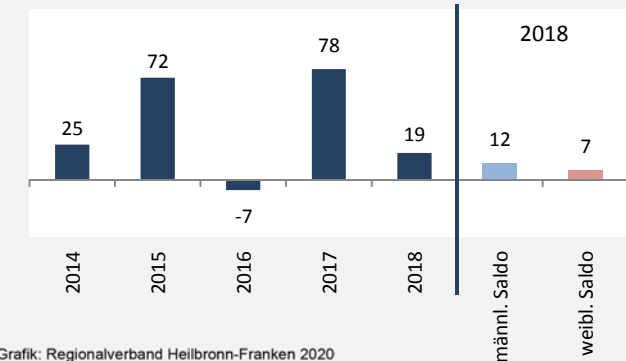


5-Jahres-Wertung (2014 - 2018): natürliche Bevölkerungsentwicklung pro 1.000 Einwohner



Grafik: Regionalverband Heilbronn-Franken 2020

Wanderungssaldi Igersheim



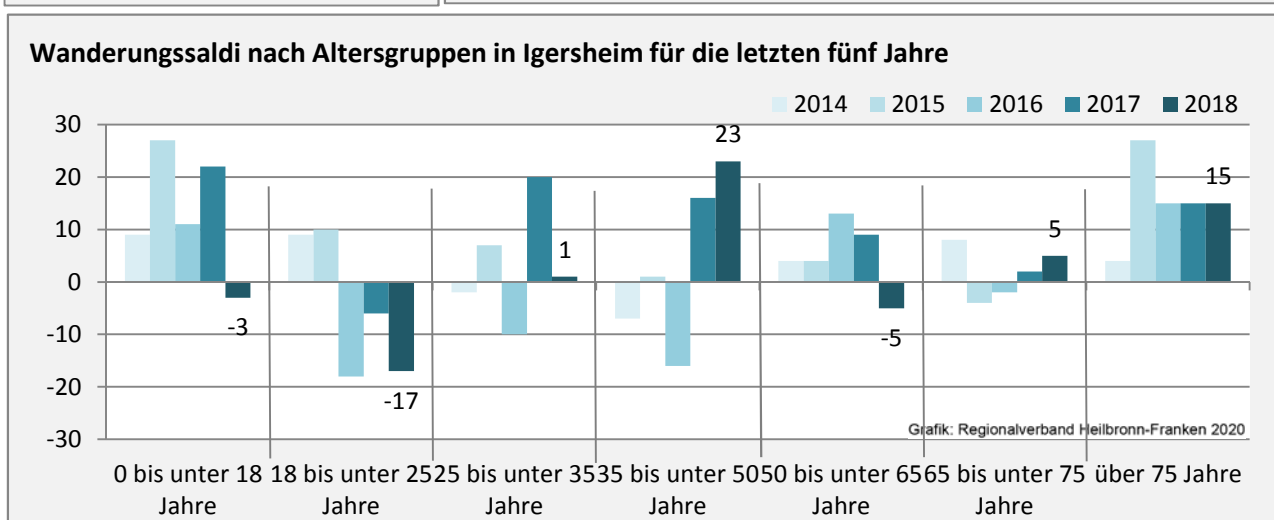
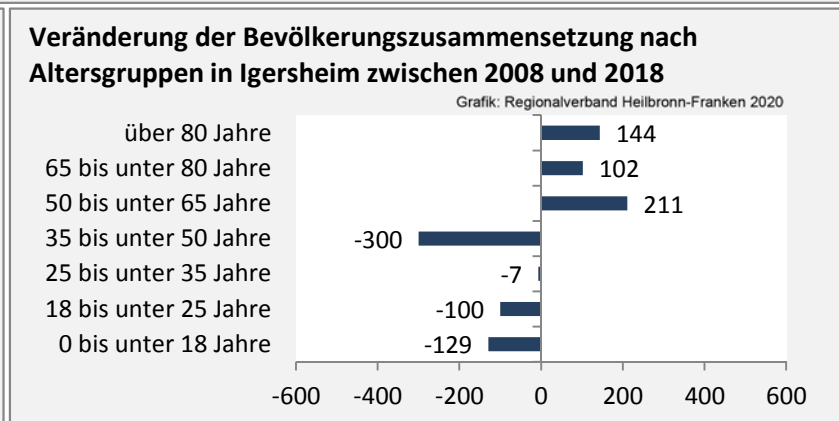
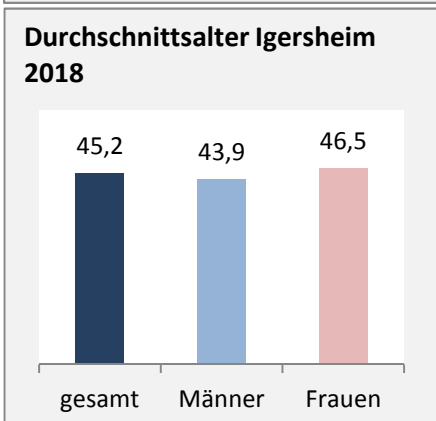
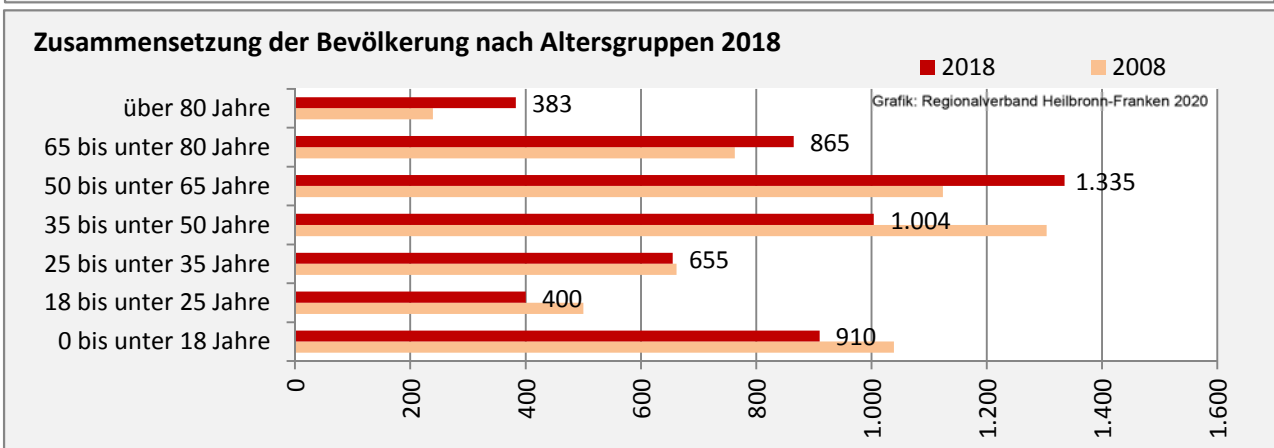
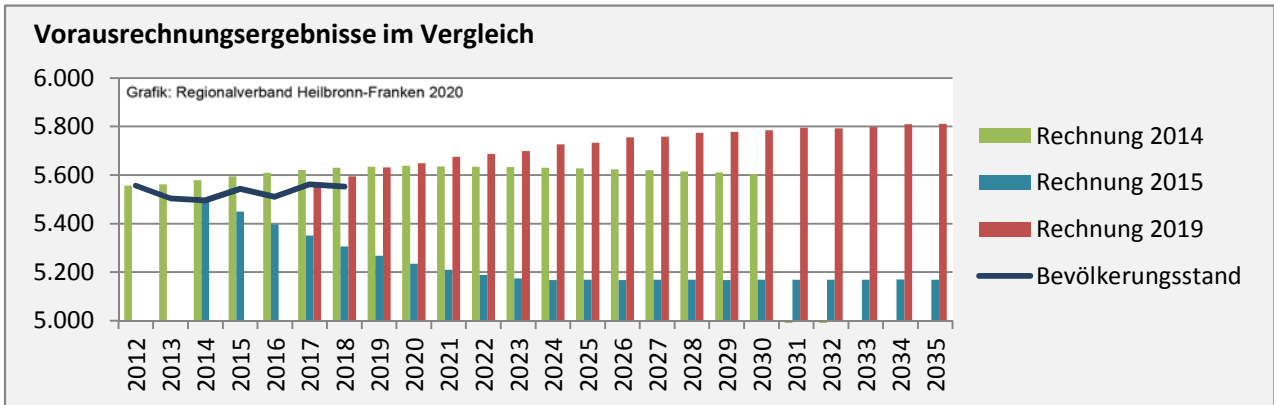
5-Jahres-Wertung (2014 - 2018): Wanderungsgewinne bzw. -verluste pro 1.000 Einwohner



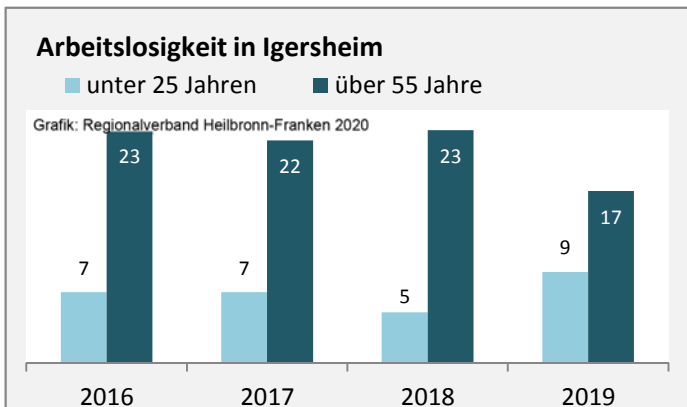
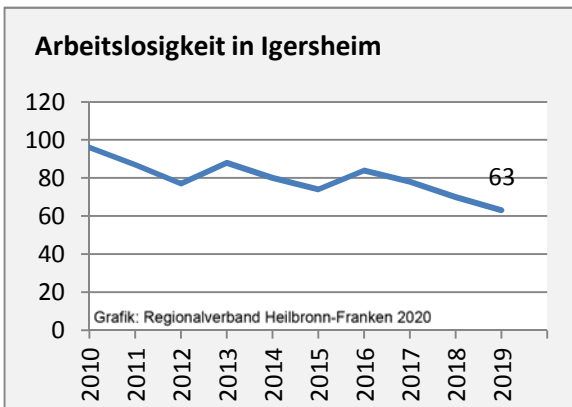
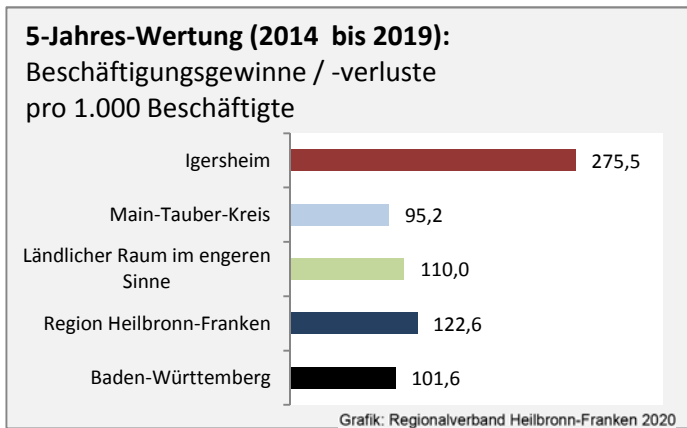
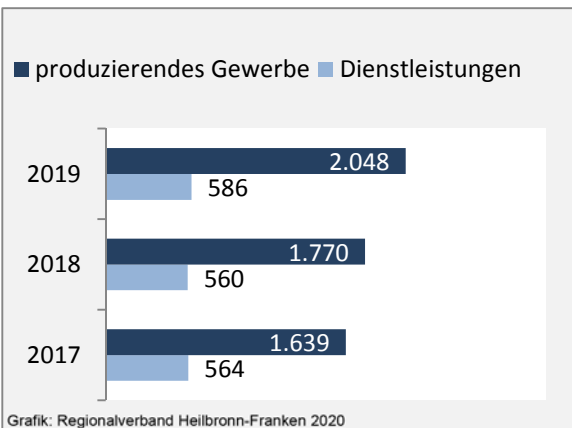
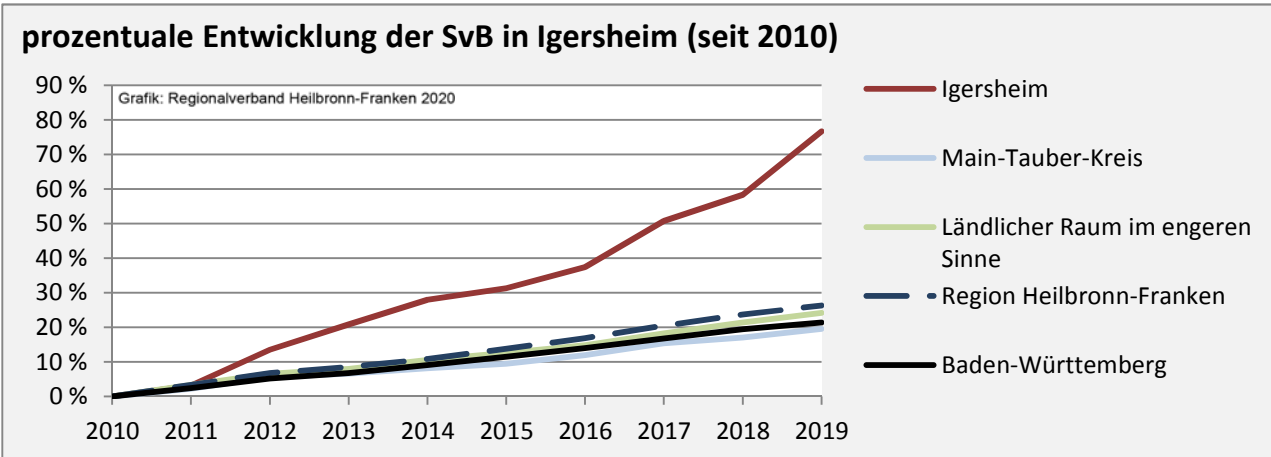
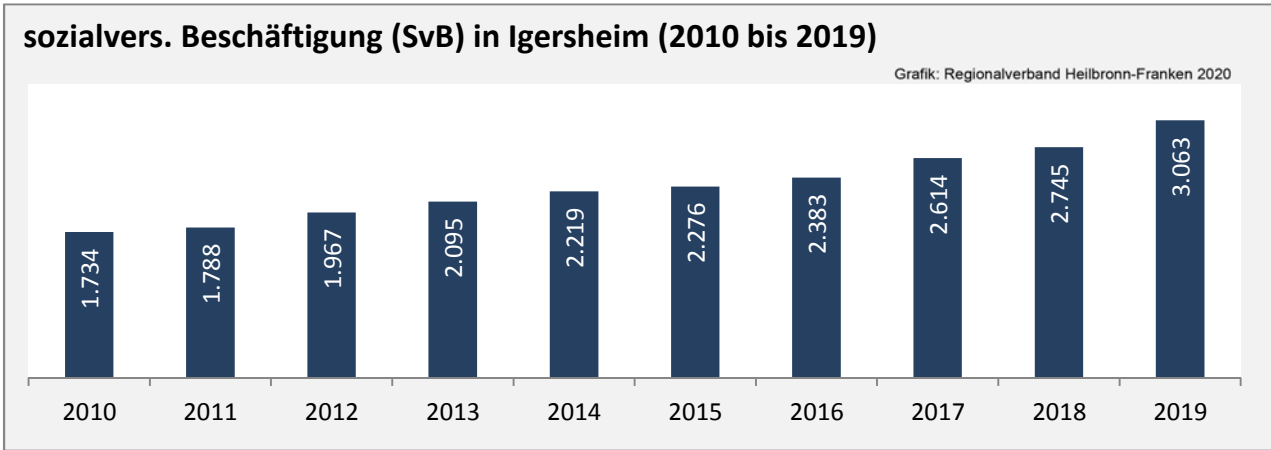
Datengrundlage: Landesamt für Statistik Baden-Württemberg

Abbildungen und Berechnungen: Regionalverband Heilbronn-Franken

Igersheim - Bevölkerung

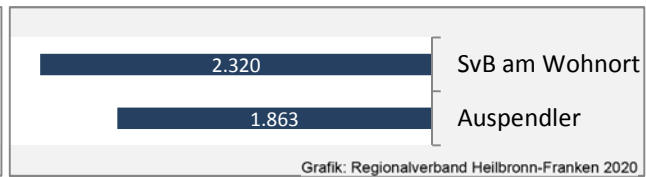
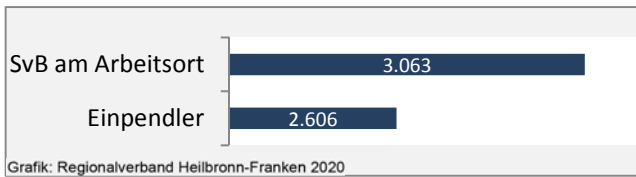


Igersheim - Beschäftigung

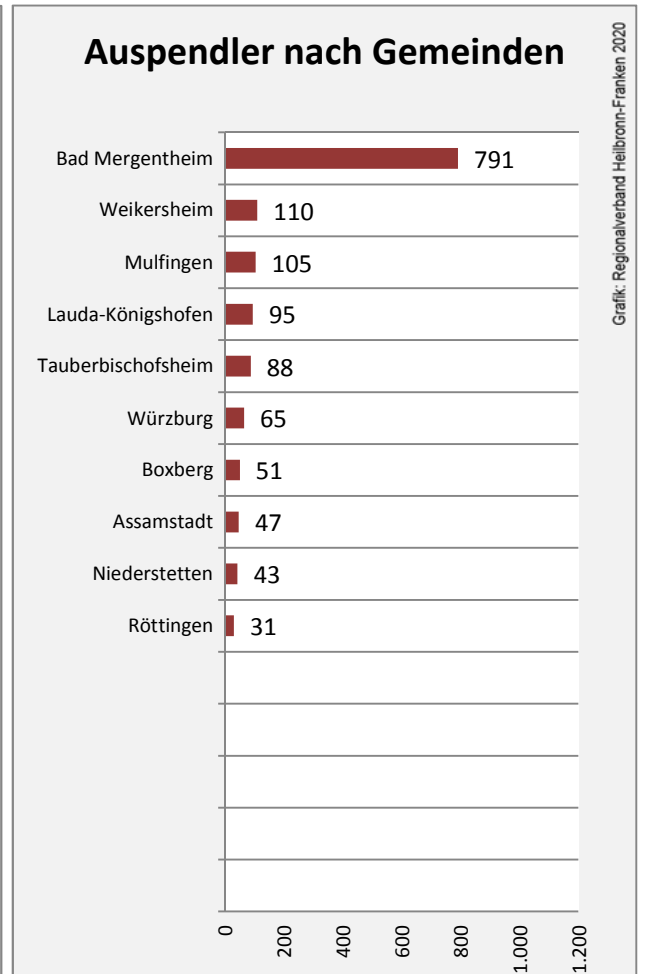
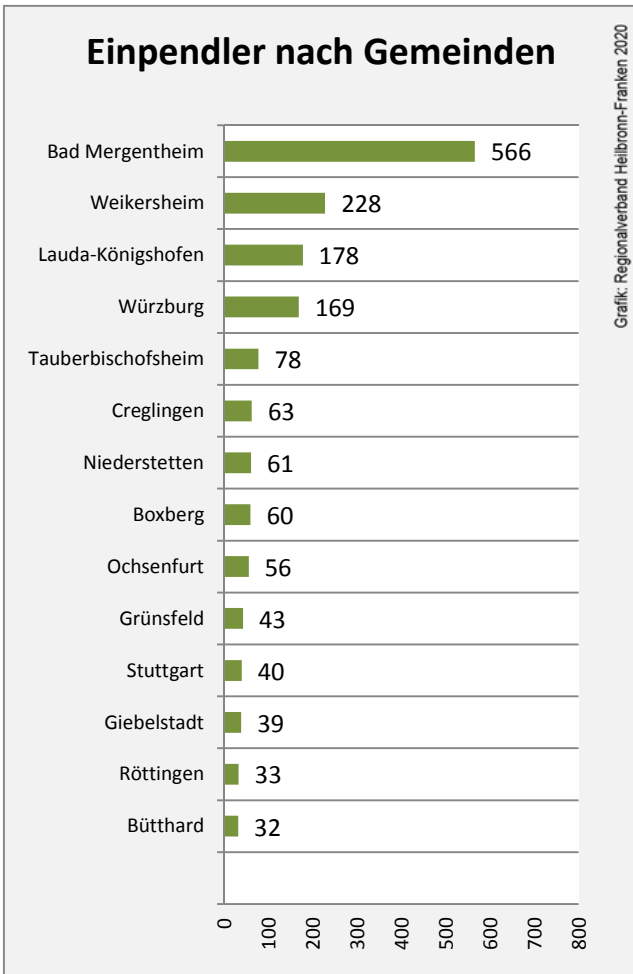
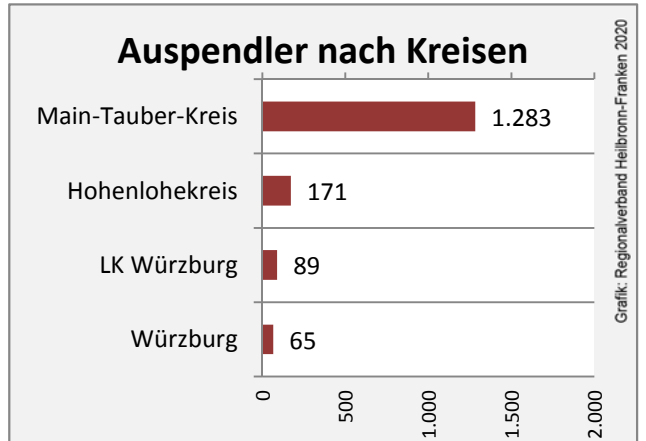
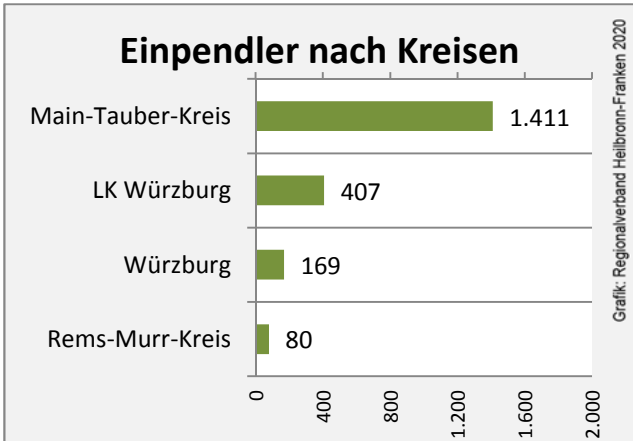


Datengrundlage: Statistik der Bundesagentur für Arbeit
 Abbildungen und Berechnungen: Regionalverband Heilbronn-Franken

Igersheim - Pendlerverflechtungen 2019



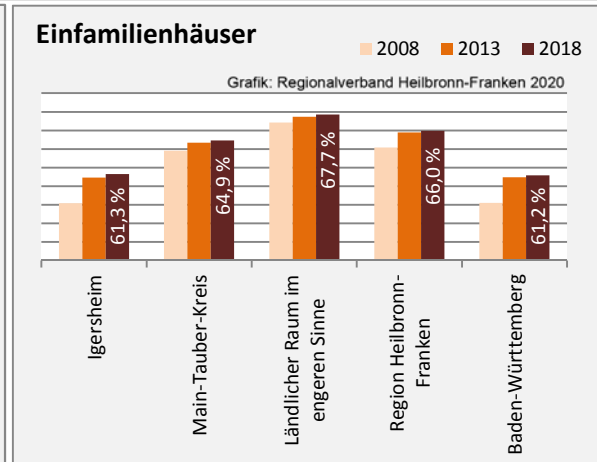
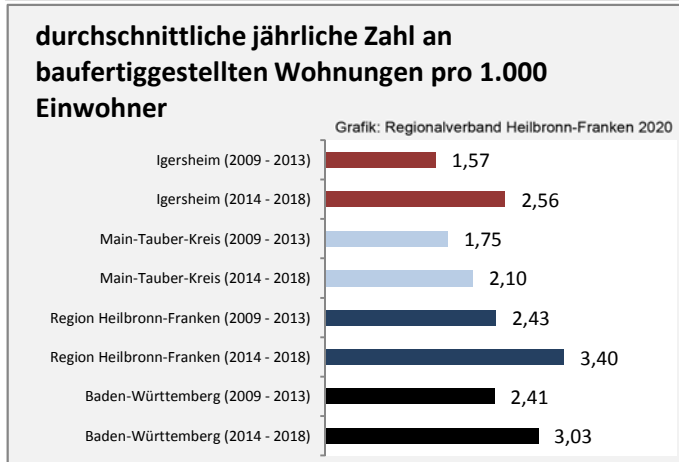
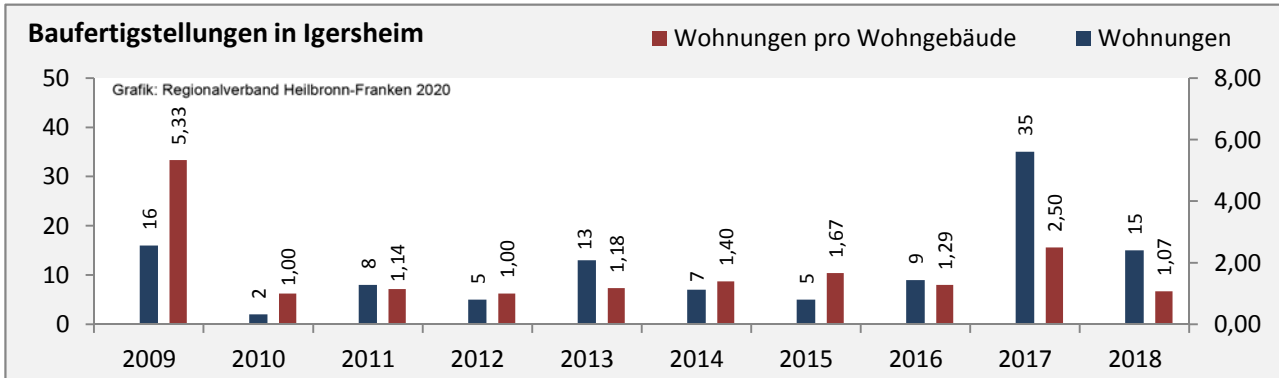
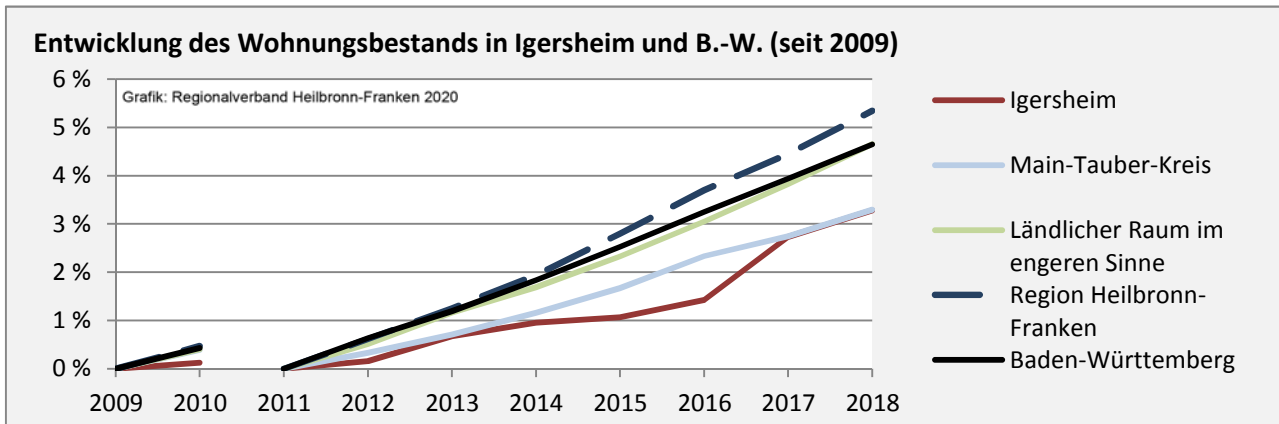
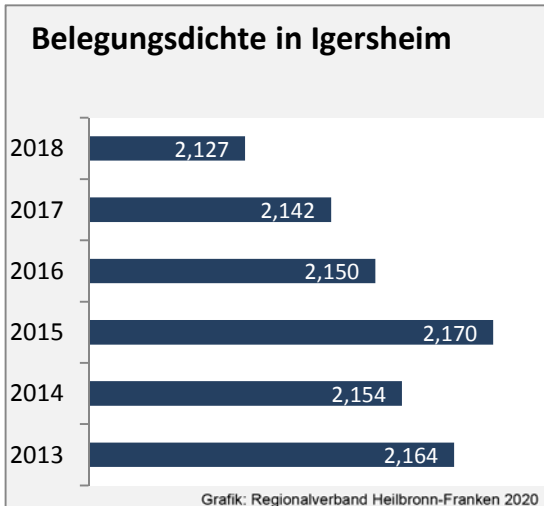
Pendlersaldo: 743



Datengrundlage: Statistik der Bundesagentur für Arbeit

Abbildungen: Regionalverband Heilbronn-Franken (keine Berücksichtigung von Werten unter 30)

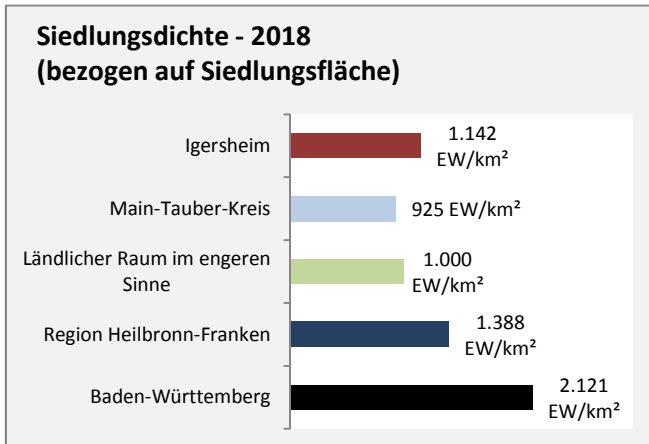
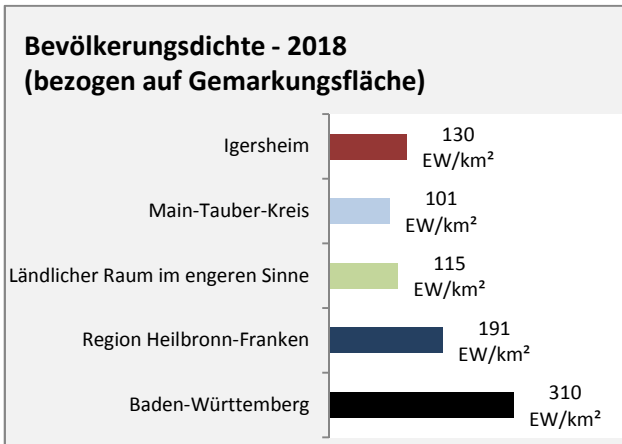
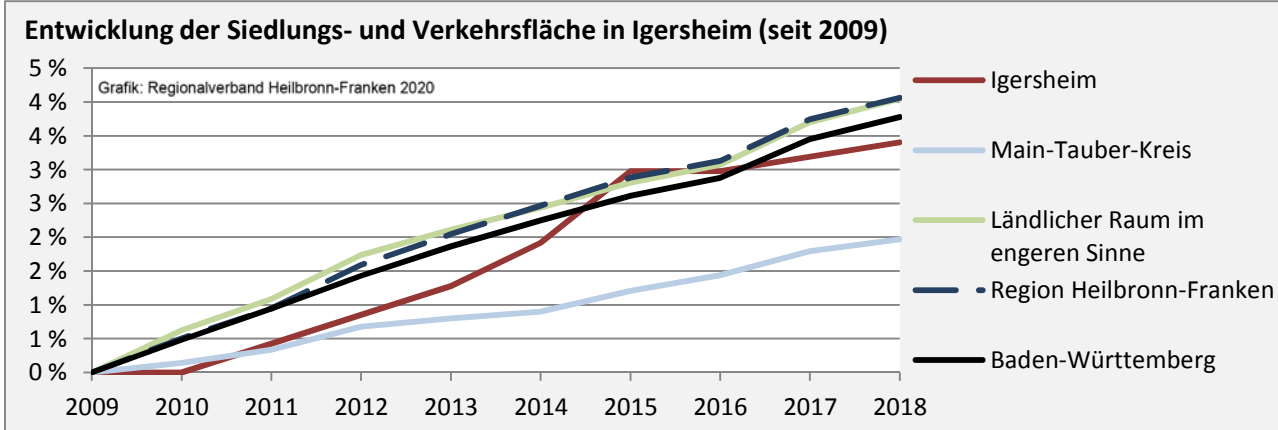
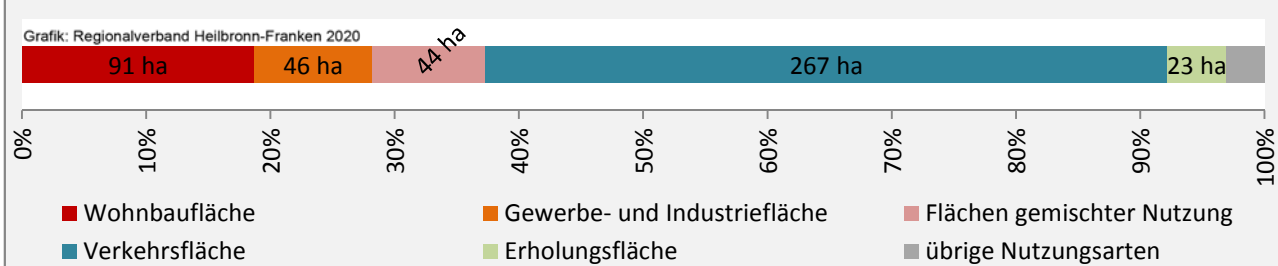
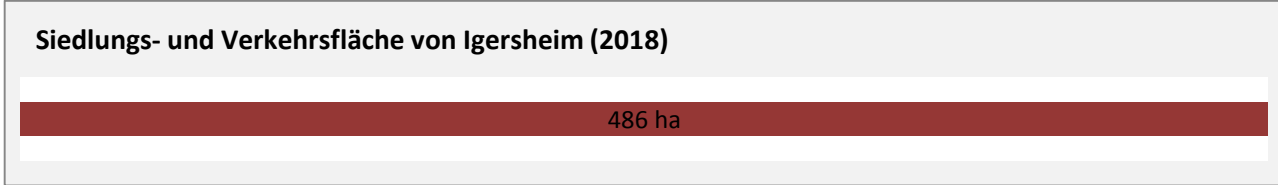
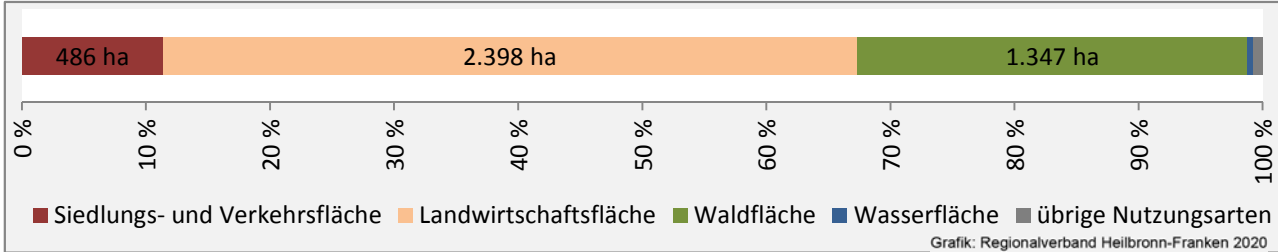
Igersheim - Wohnungsbestand und -entwicklung



Datengrundlage: Statistisches Landesamt Baden-Württemberg (ab 2011: Zensus 2011)

Abbildungen und Berechnungen: Regionalverband Heilbronn-Franken

Igersheim - Flächenentwicklung



Datengrundlage: Landesamt für Statistik Baden-Württemberg

Abbildungen und Berechnungen: Regionalverband Heilbronn-Franken