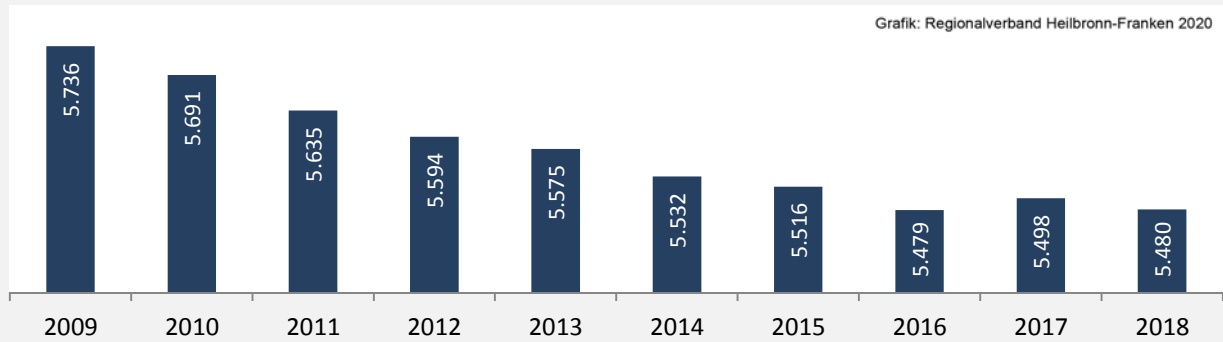
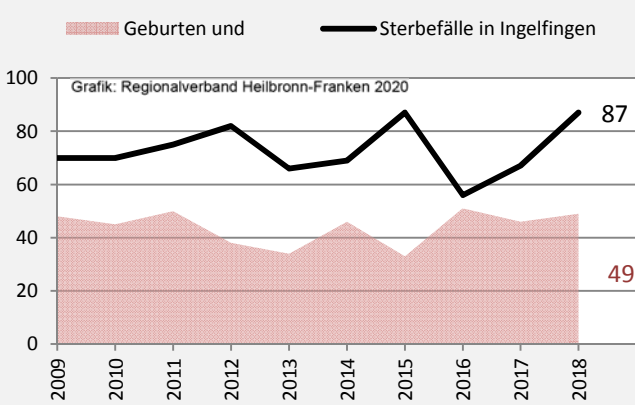
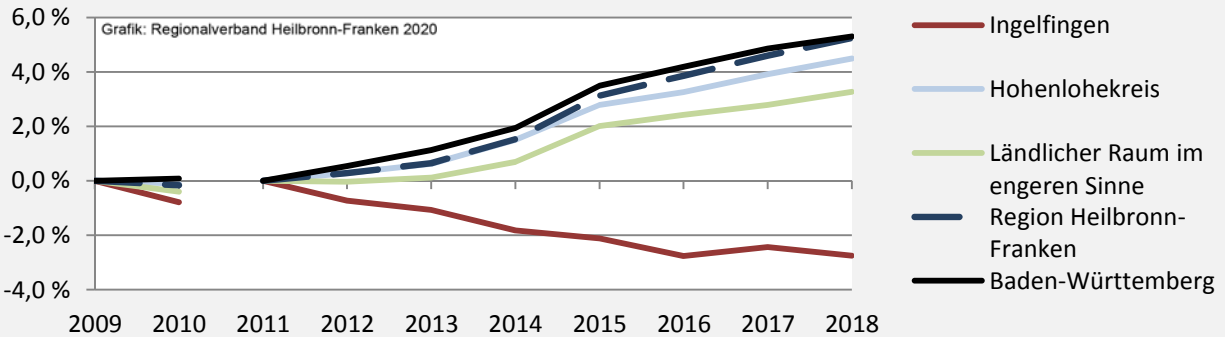


Ingelfingen - Bevölkerung

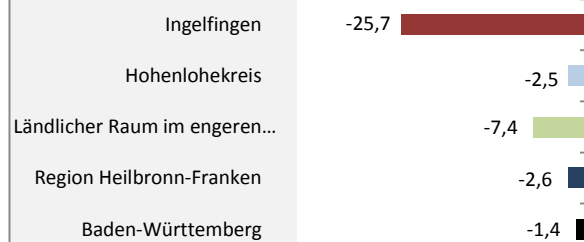
Bevölkerungsstand in Ingelfingen (2009 bis 2018)



Bevölkerungsentwicklung in Ingelfingen (seit 2009)

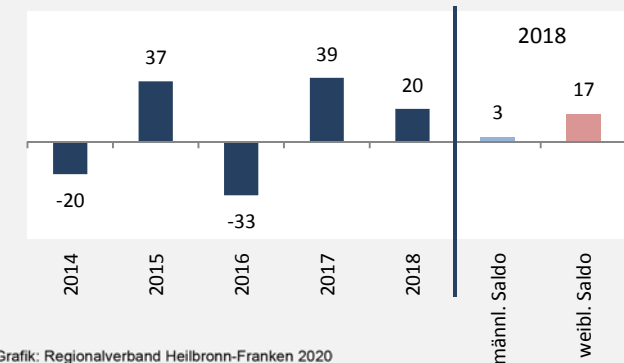


5-Jahres-Wertung (2014 - 2018): natürliche

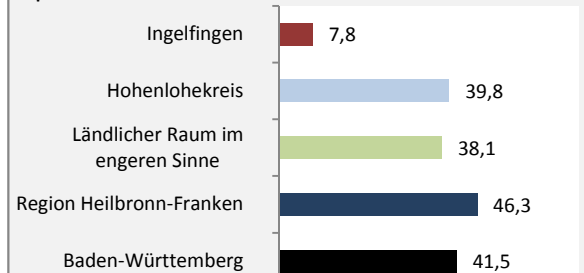


Grafik: Regionalverband Heilbronn-Franken 2020

Wanderungssaldi Ingelfingen



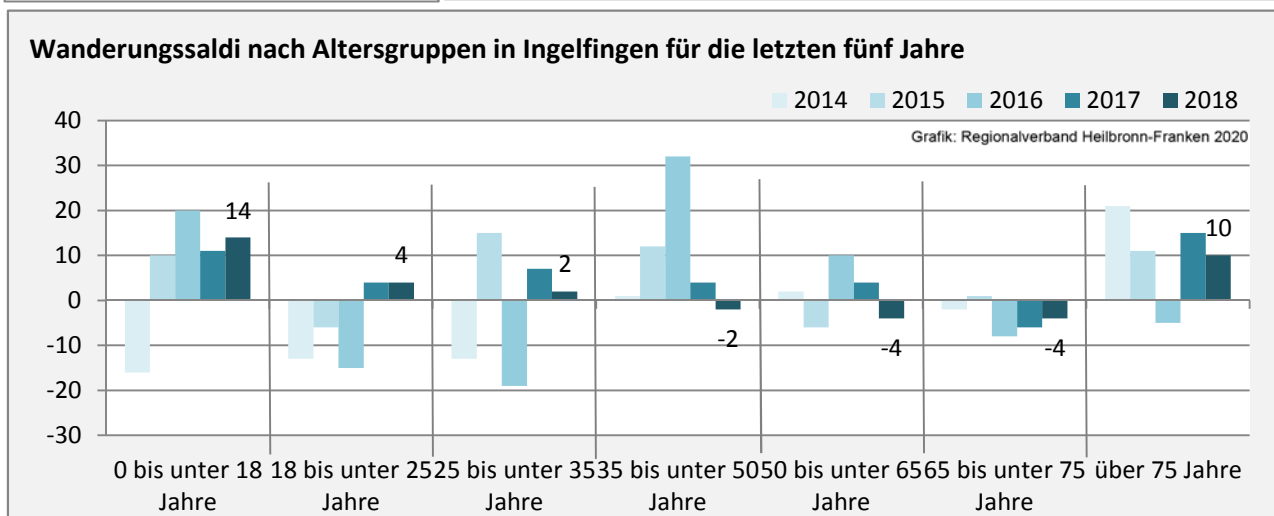
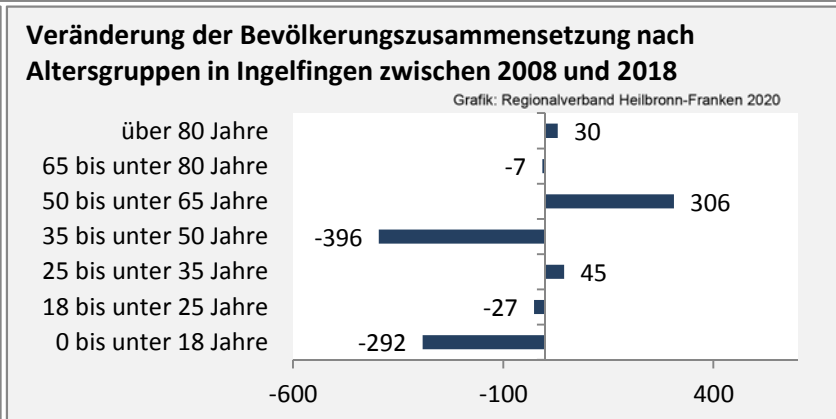
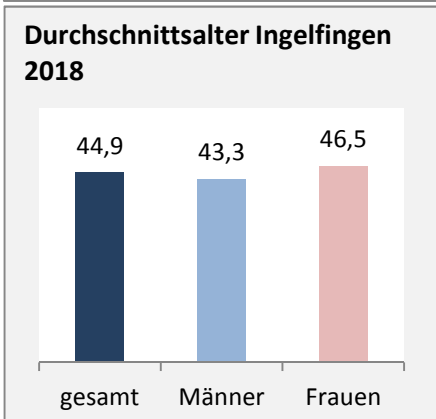
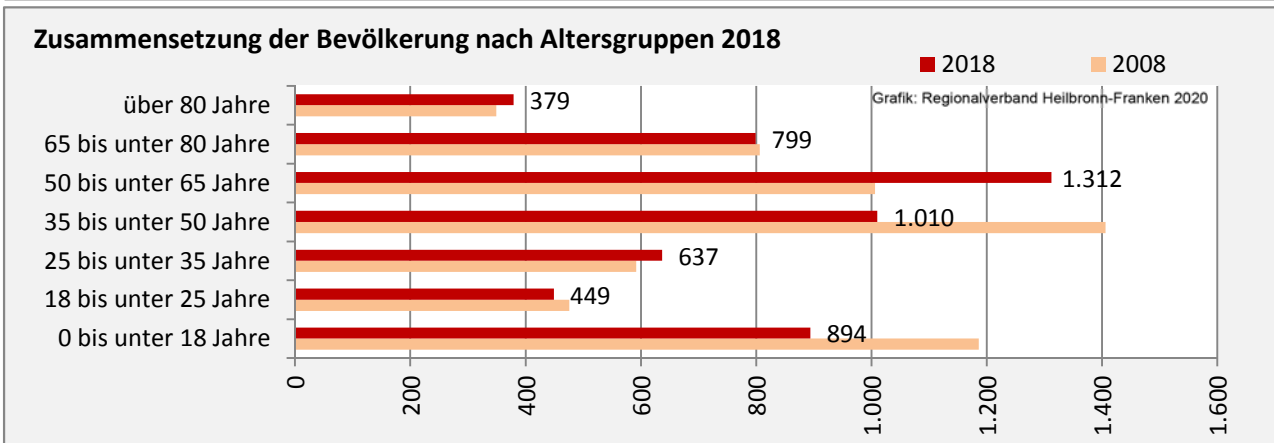
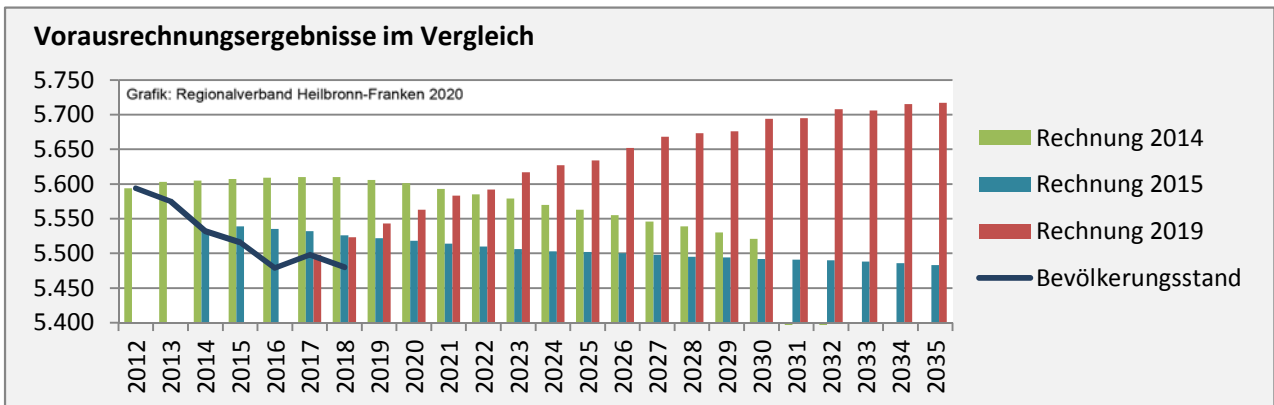
5-Jahres-Wertung (2014 - 2018): Wanderungsgewinne bzw. -verluste pro 1.000 Einwohner



Datengrundlage: Landesamt für Statistik Baden-Württemberg

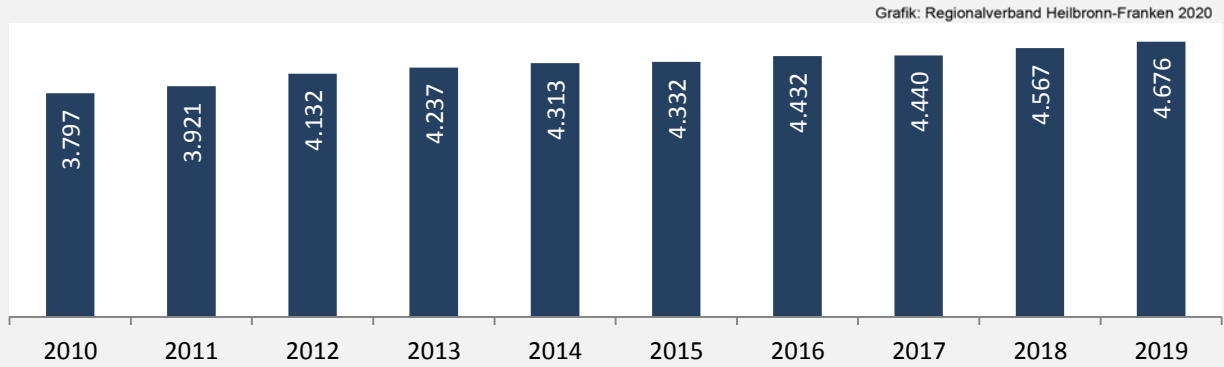
Abbildungen und Berechnungen: Regionalverband Heilbronn-Franken

Ingelfingen - Bevölkerung

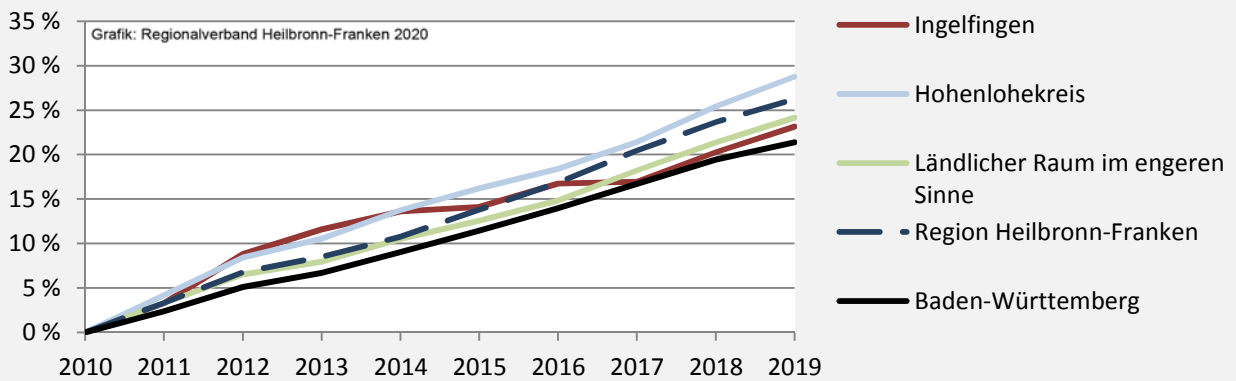


Ingelfingen - Beschäftigung


sozialvers. Beschäftigung (SvB) in Ingelfingen (2010 bis 2019)



prozentuale Entwicklung der SvB in Ingelfingen (seit 2010)



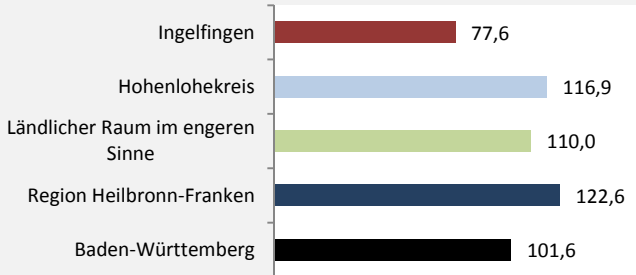
■ produzierendes Gewerbe ■ Dienstleistungen



Grafik: Regionalverband Heilbronn-Franken 2020

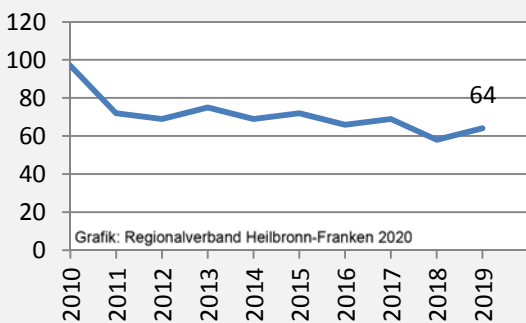
5-Jahres-Wertung (2014 bis 2019):

Beschäftigungsgewinne / -verluste pro 1.000 Beschäftigte



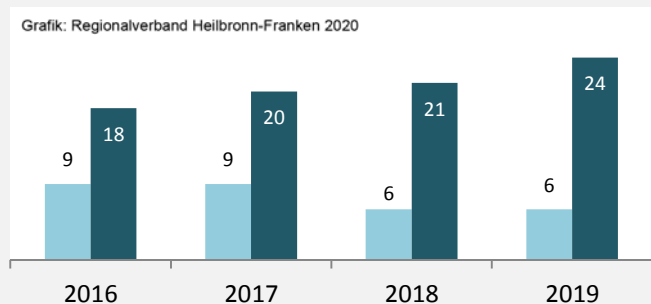
Grafik: Regionalverband Heilbronn-Franken 2020

Arbeitslosigkeit in Ingelfingen



Arbeitslosigkeit in Ingelfingen

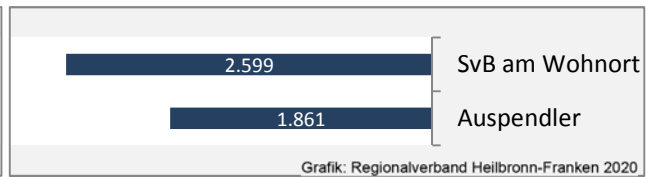
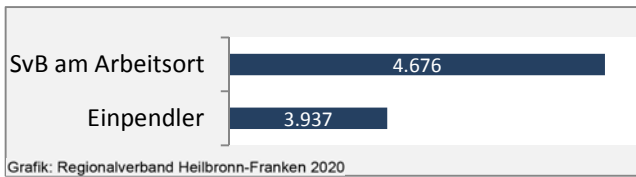
■ unter 25 Jahren ■ über 55 Jahre



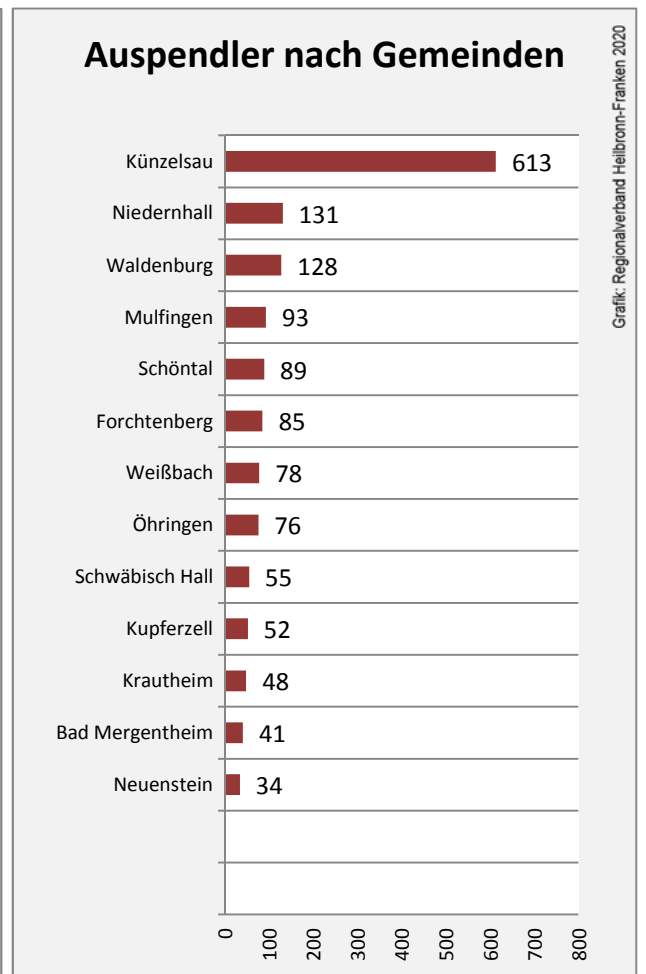
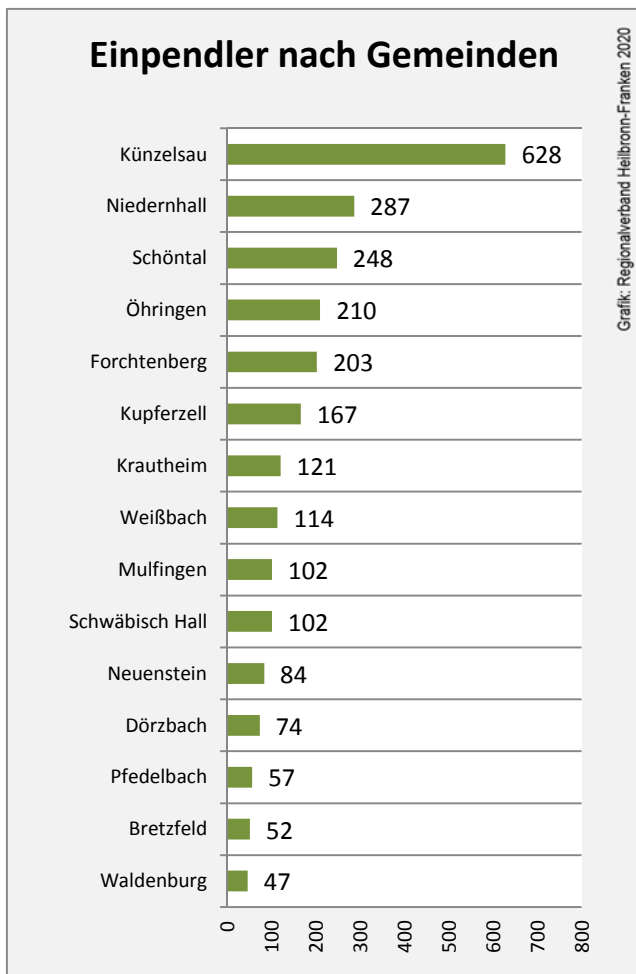
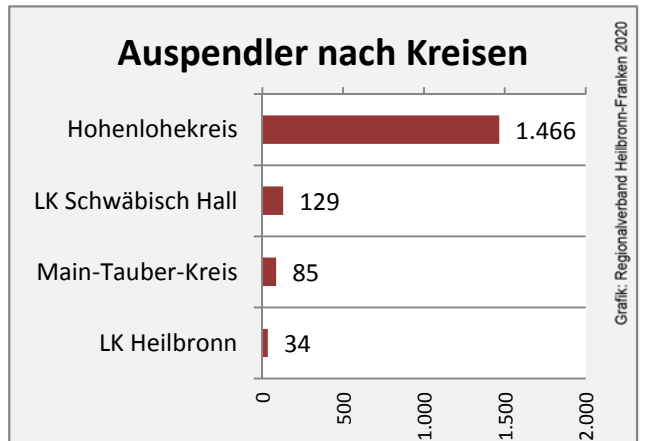
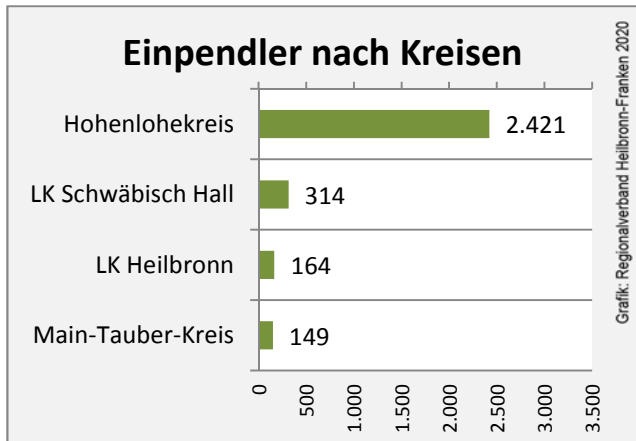
Datengrundlage: Statistik der Bundesagentur für Arbeit

Abbildungen und Berechnungen: Regionalverband Heilbronn-Franken

Ingelfingen - Pendlerverflechtungen 2019



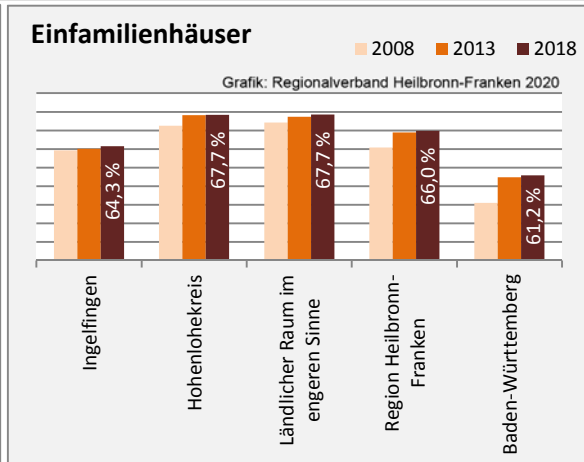
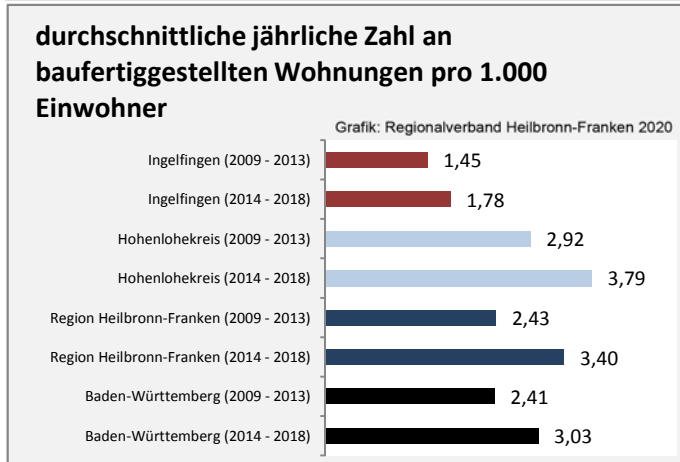
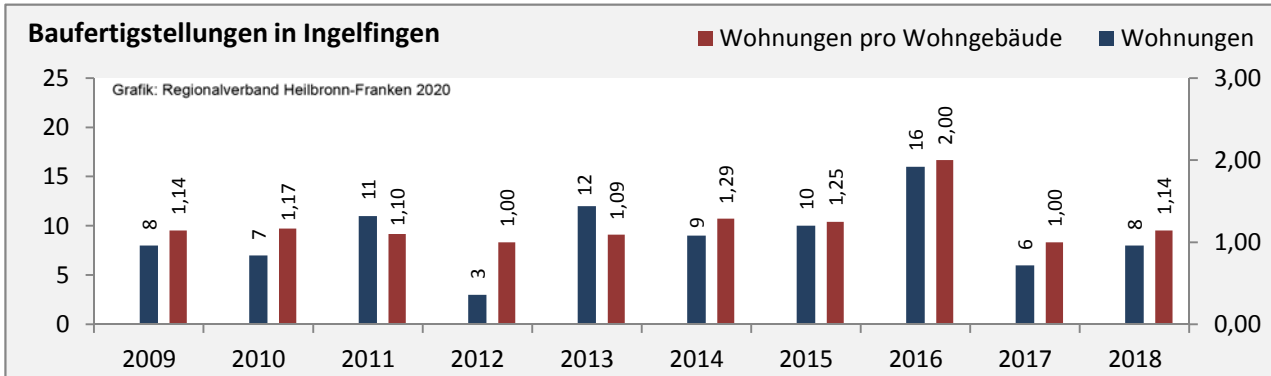
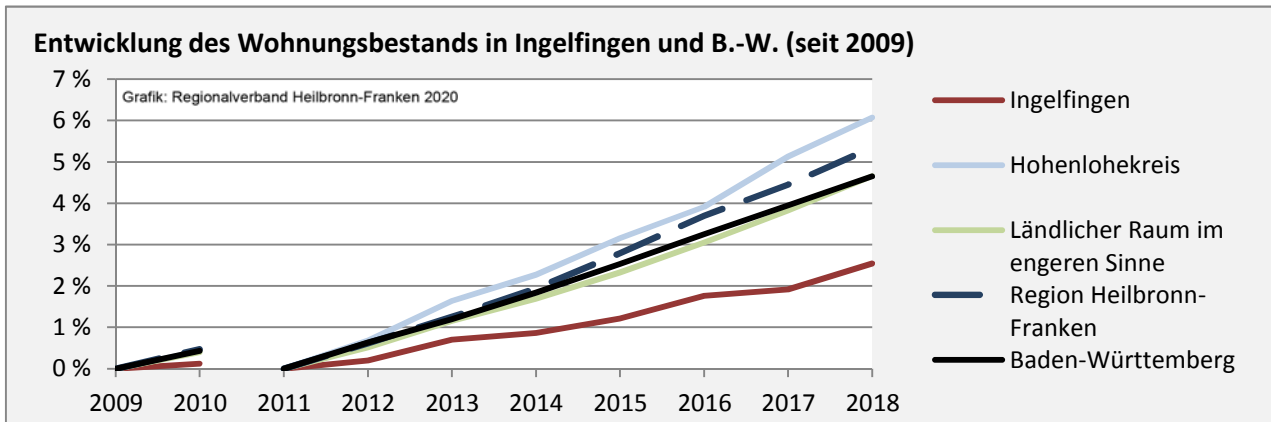
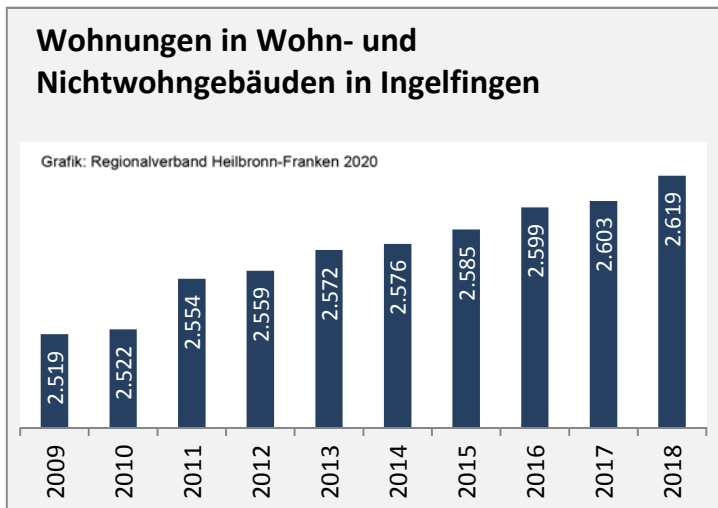
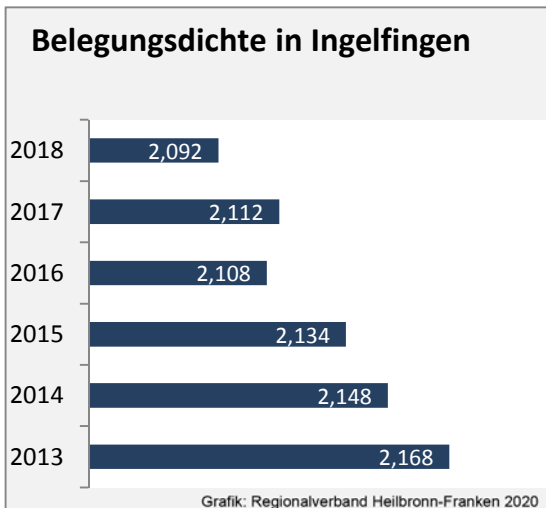
Pendlersaldo: 2076



Datengrundlage: Statistik der Bundesagentur für Arbeit

Abbildungen: Regionalverband Heilbronn-Franken (keine Berücksichtigung von Werten unter 30)

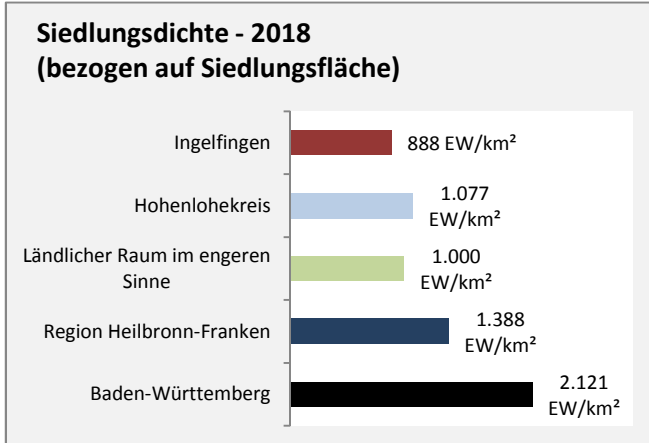
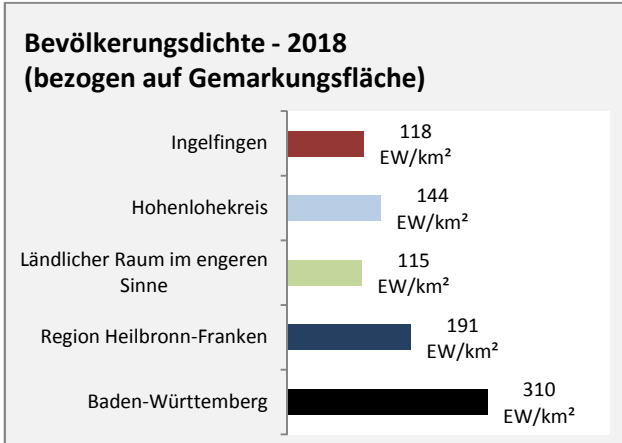
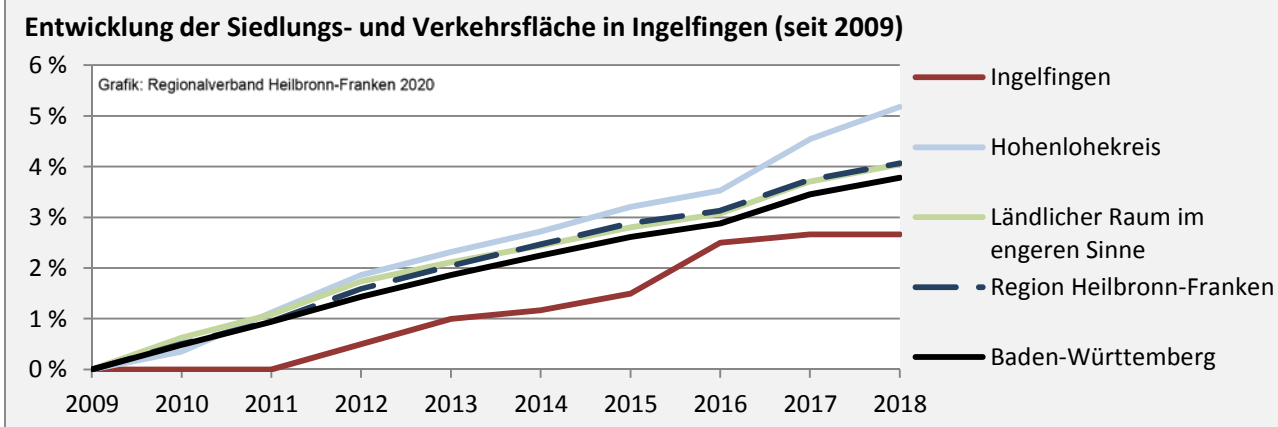
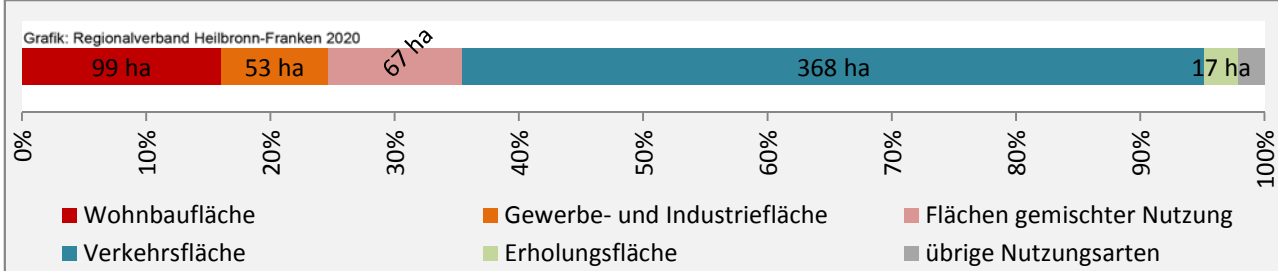
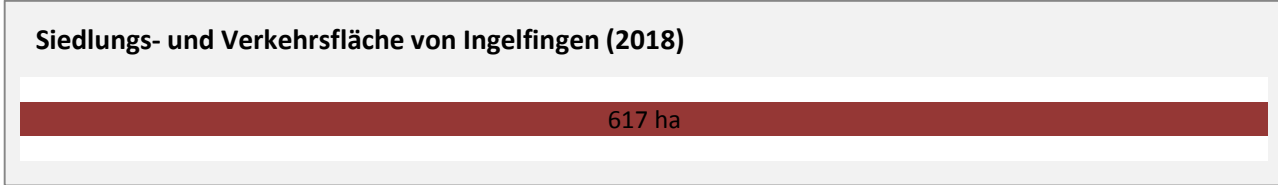
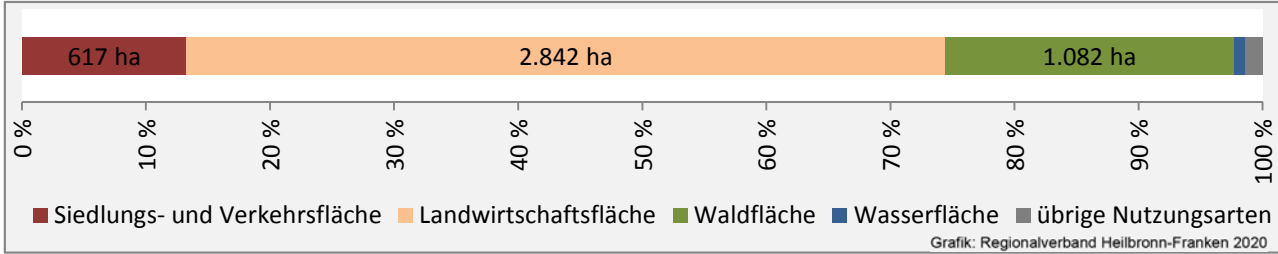
Ingelfingen - Wohnungsbestand und -entwicklung



Datengrundlage: Statistisches Landesamt Baden-Württemberg (ab 2011: Zensus 2011)

Abbildungen und Berechnungen: Regionalverband Heilbronn-Franken

Ingelfingen - Flächenentwicklung



Datengrundlage: Landesamt für Statistik Baden-Württemberg

Abbildungen und Berechnungen: Regionalverband Heilbronn-Franken