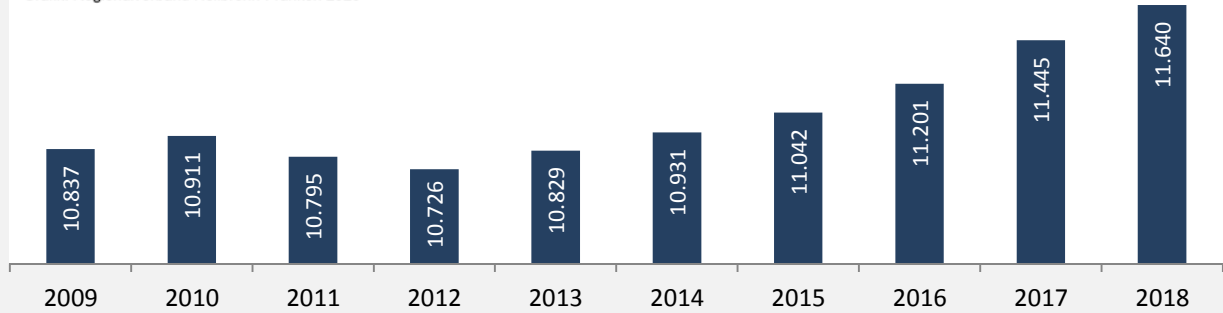


Lauffen am Neckar - Bevölkerung

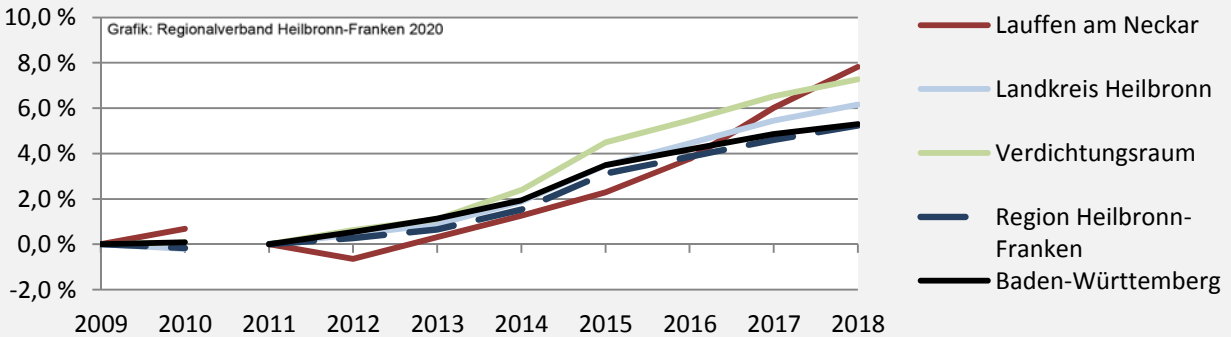
Bevölkerungsstand in Lauffen am Neckar (2009 bis 2018)

Grafik: Regionalverband Heilbronn-Franken 2020

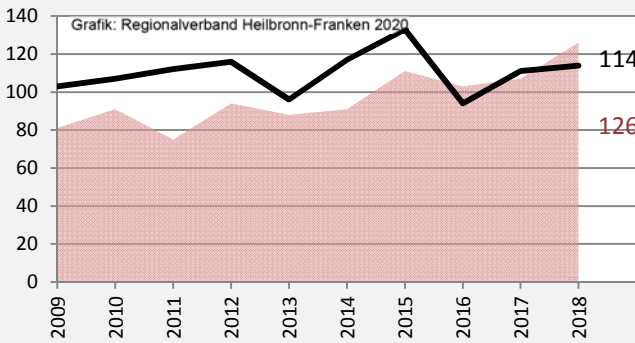


Bevölkerungsentwicklung in Lauffen am Neckar (seit 2009)

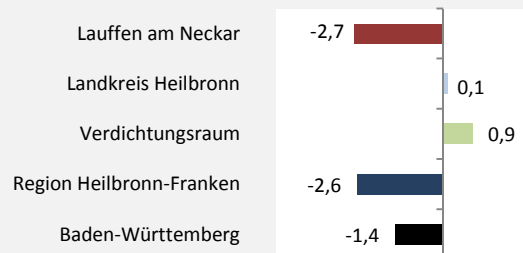
Grafik: Regionalverband Heilbronn-Franken 2020



Geburten und Sterbefälle in Lauffen am Neckar

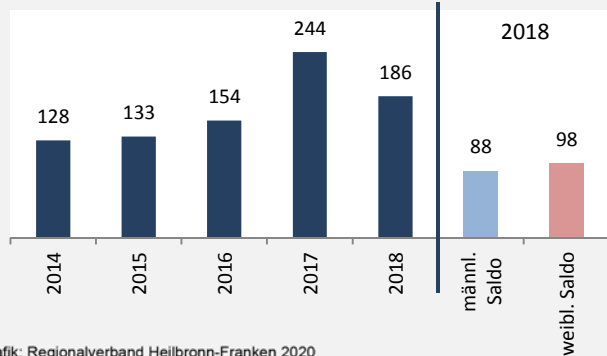


5-Jahres-Wertung (2014 - 2018): natürliche Bevölkerungsentwicklung



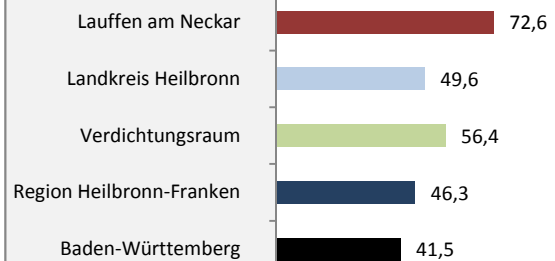
Grafik: Regionalverband Heilbronn-Franken 2020

Wanderungssaldi Lauffen am Neckar



Grafik: Regionalverband Heilbronn-Franken 2020

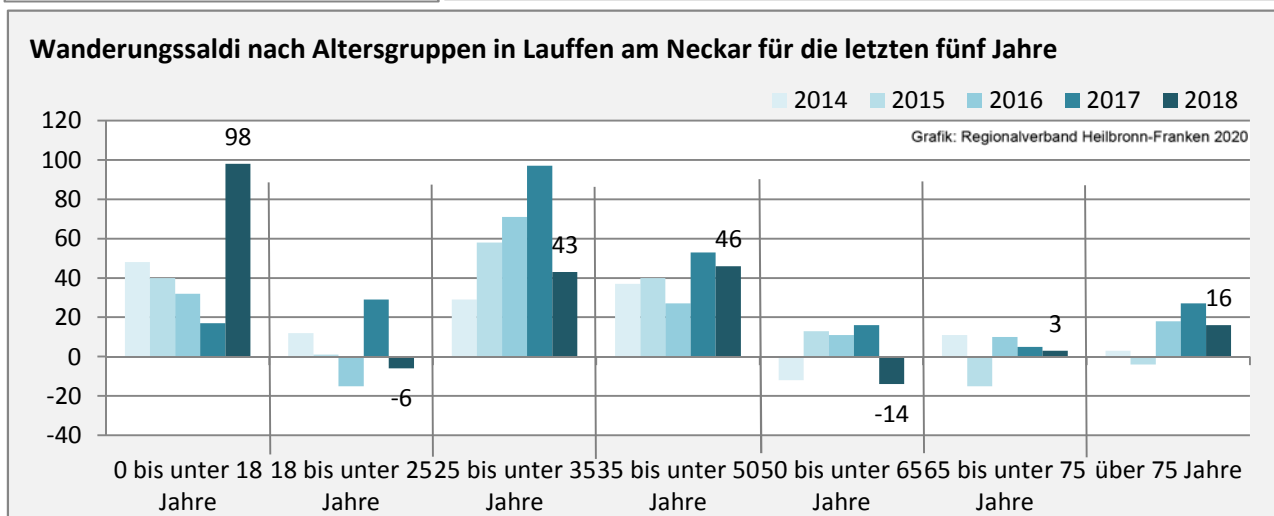
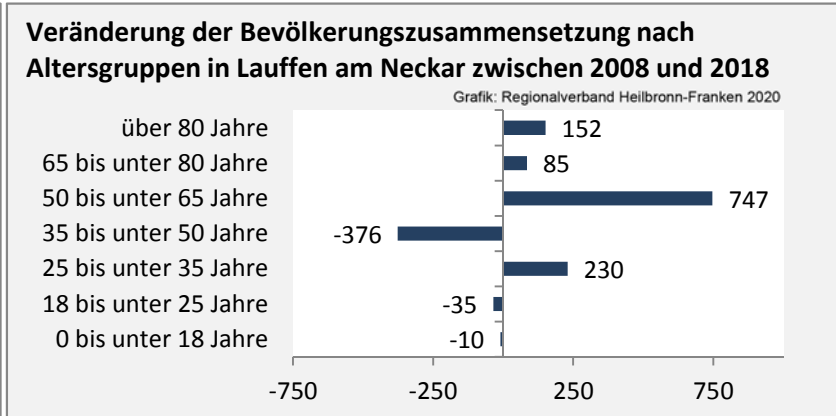
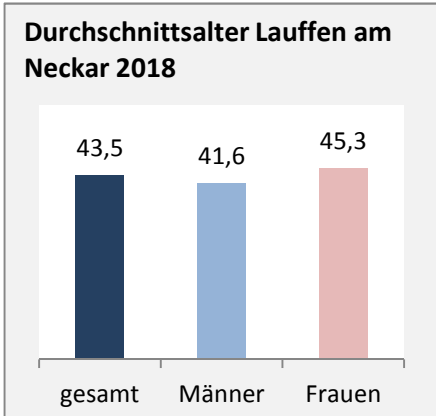
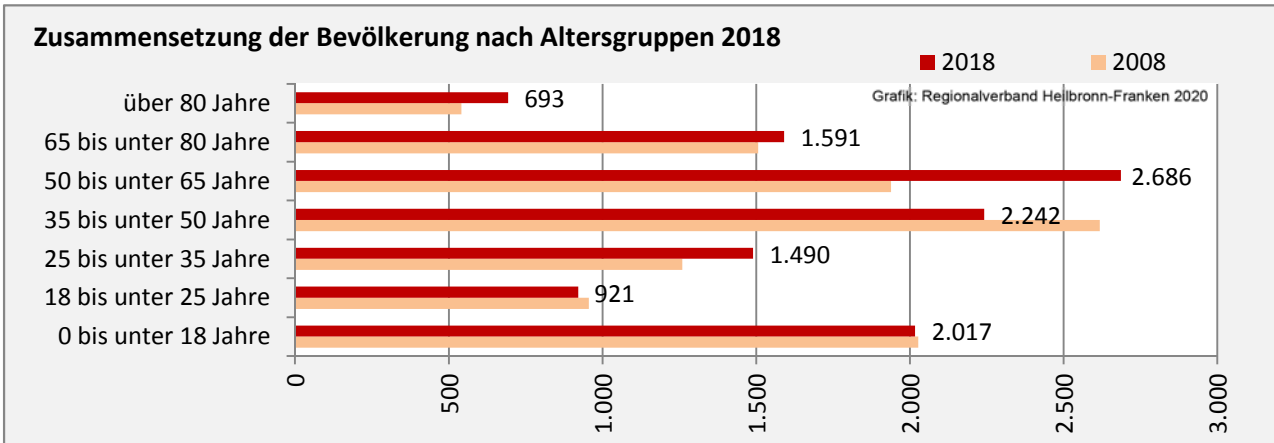
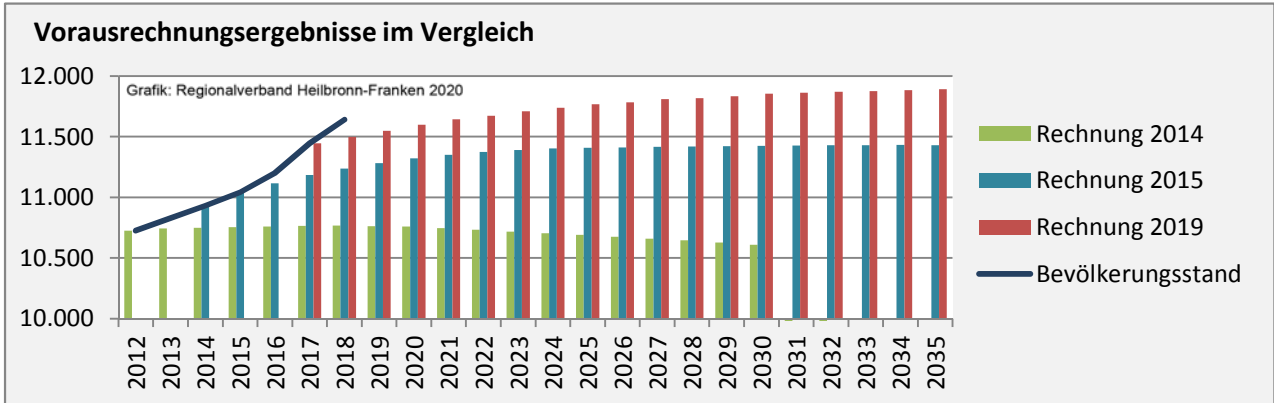
5-Jahres-Wertung (2014 - 2018): Wanderungsgewinne bzw. -verluste pro 1.000 Einwohner



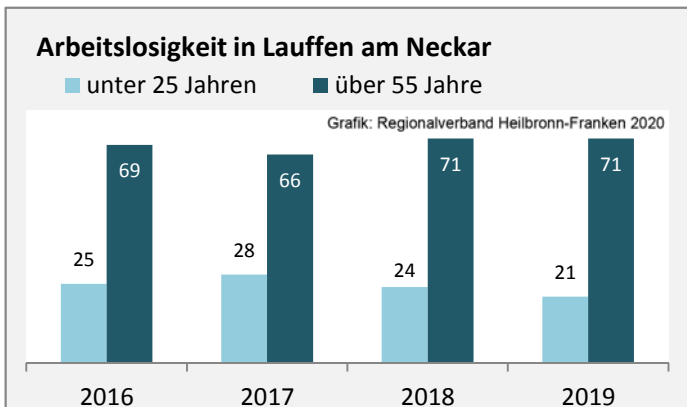
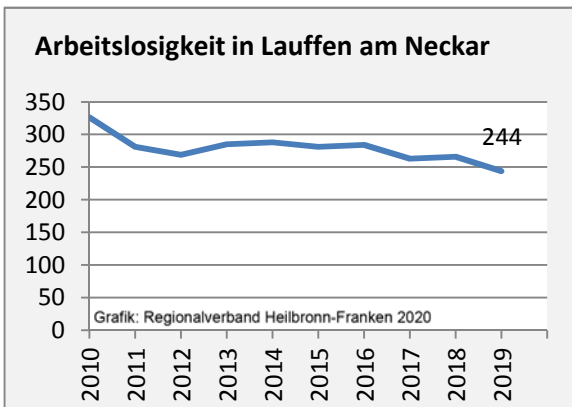
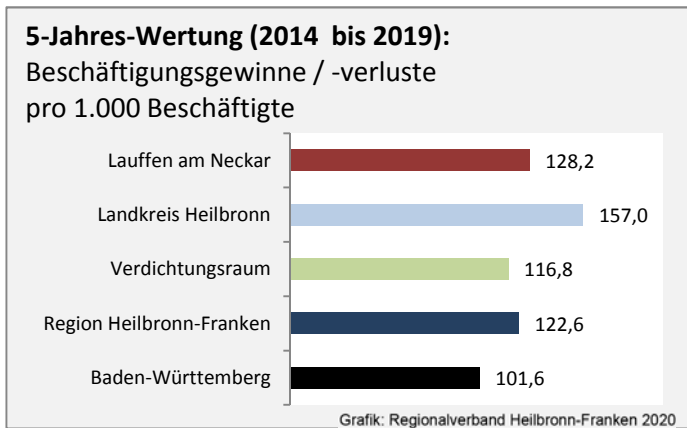
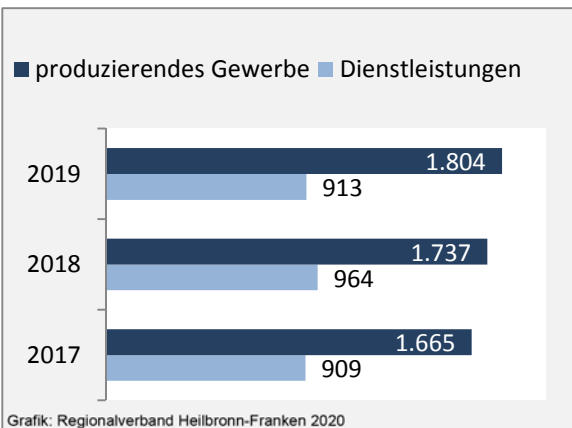
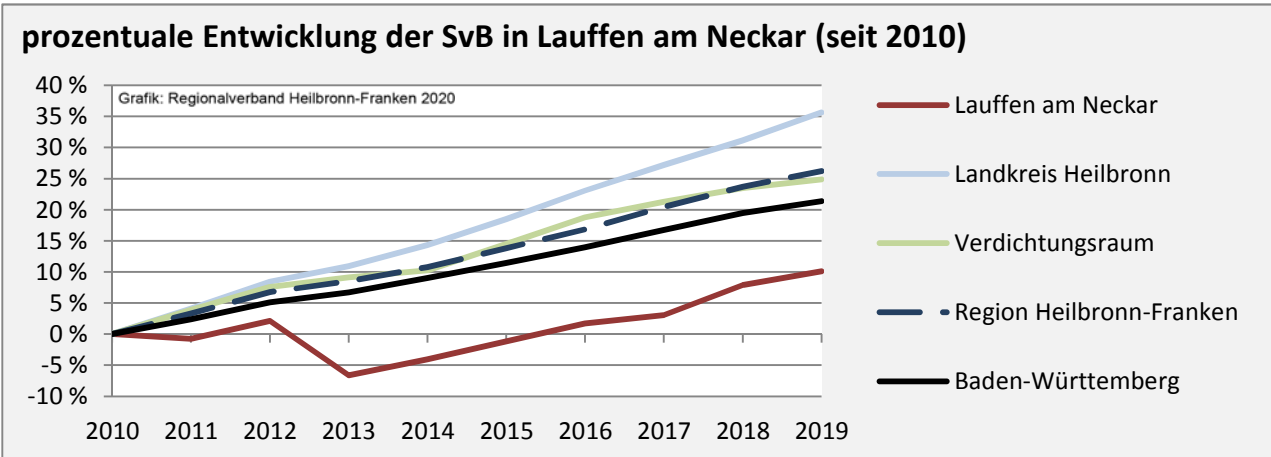
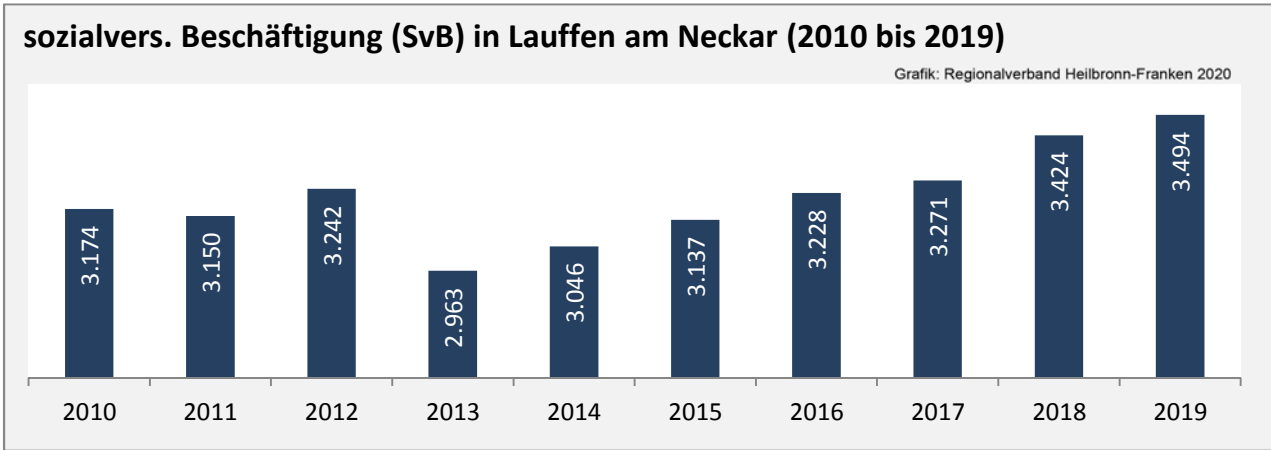
Datengrundlage: Landesamt für Statistik Baden-Württemberg

Abbildungen und Berechnungen: Regionalverband Heilbronn-Franken

Lauffen am Neckar - Bevölkerung

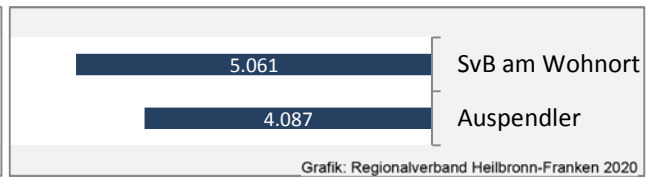
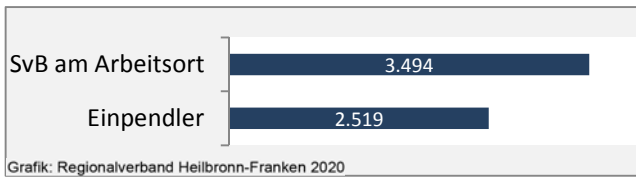


Lauffen am Neckar - Beschäftigung

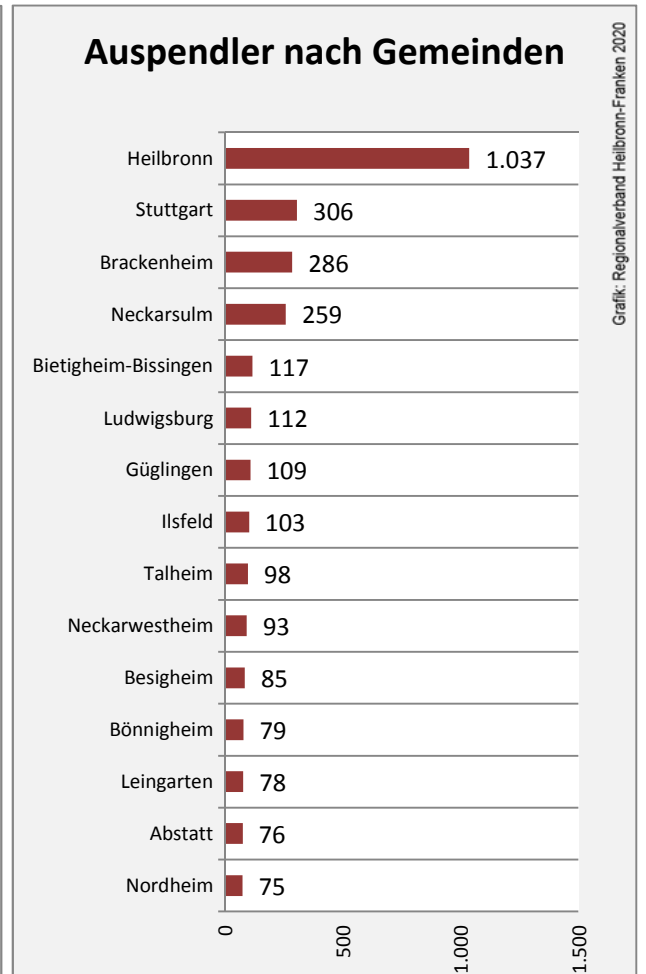
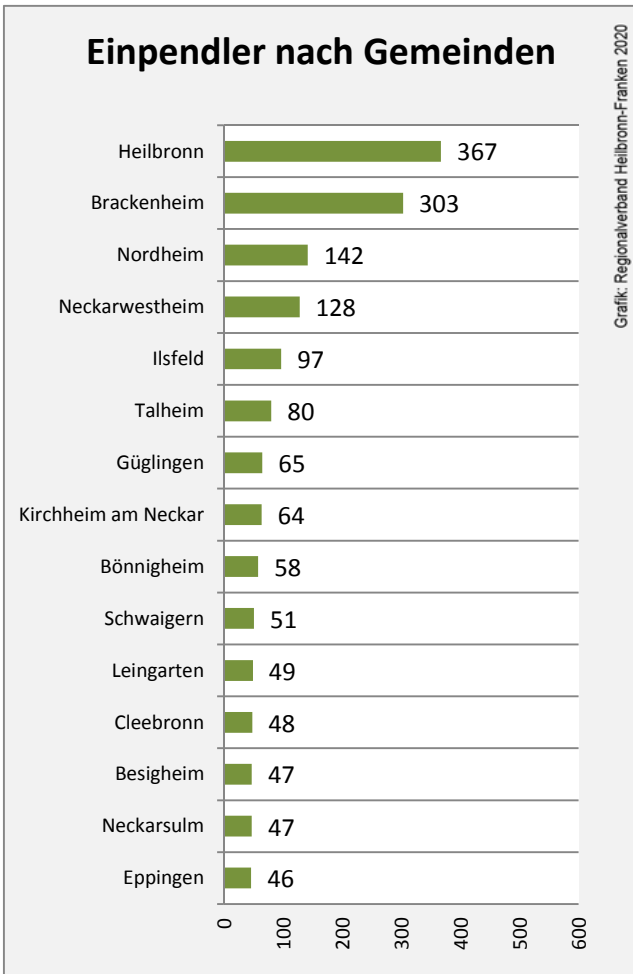
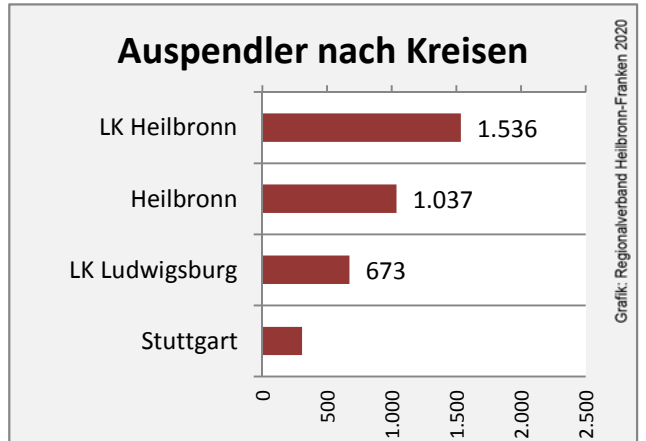
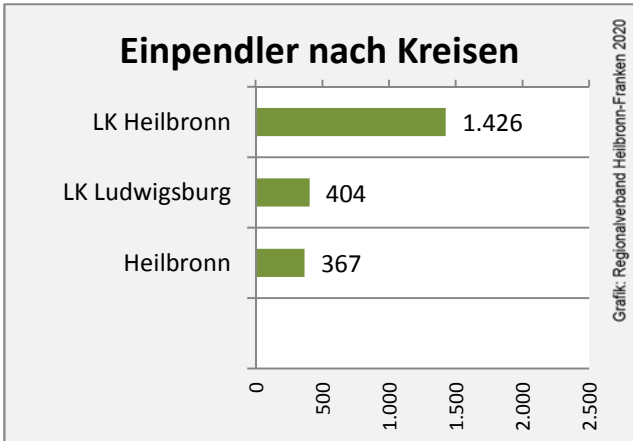


Datengrundlage: Statistik der Bundesagentur für Arbeit
 Abbildungen und Berechnungen: Regionalverband Heilbronn-Franken

Lauffen am Neckar - Pendlerverflechtungen 2019



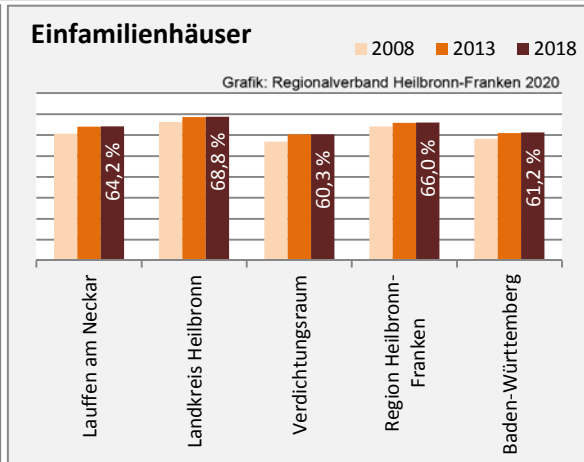
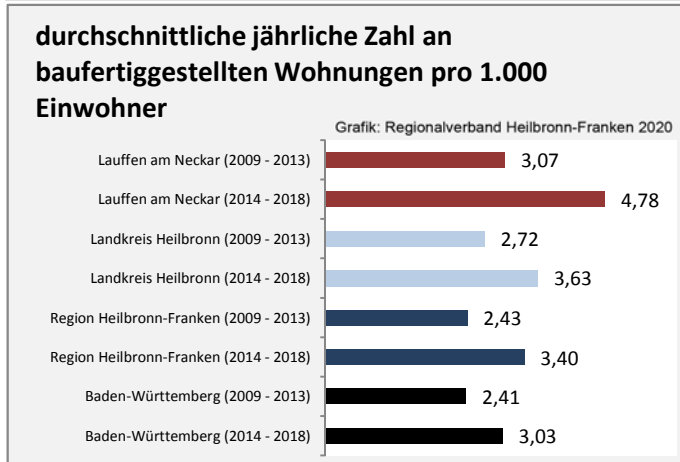
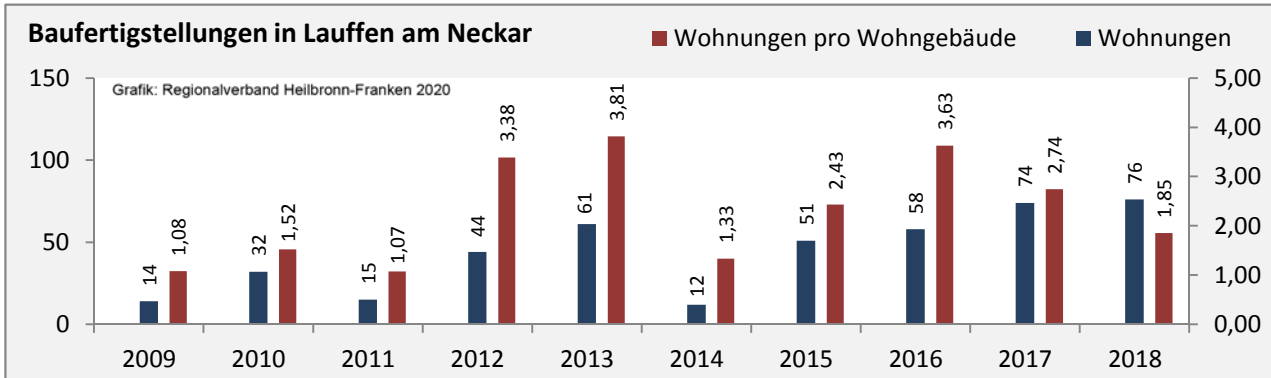
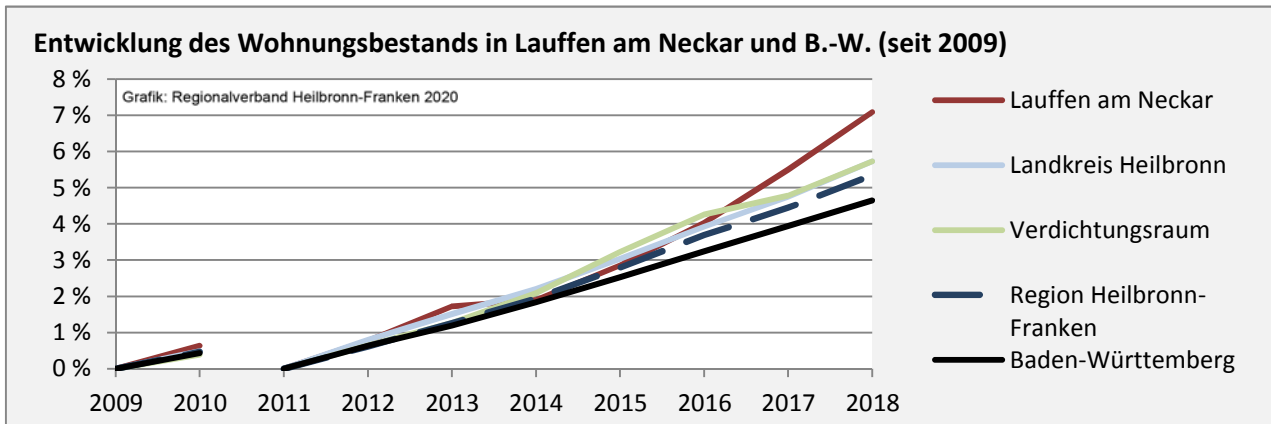
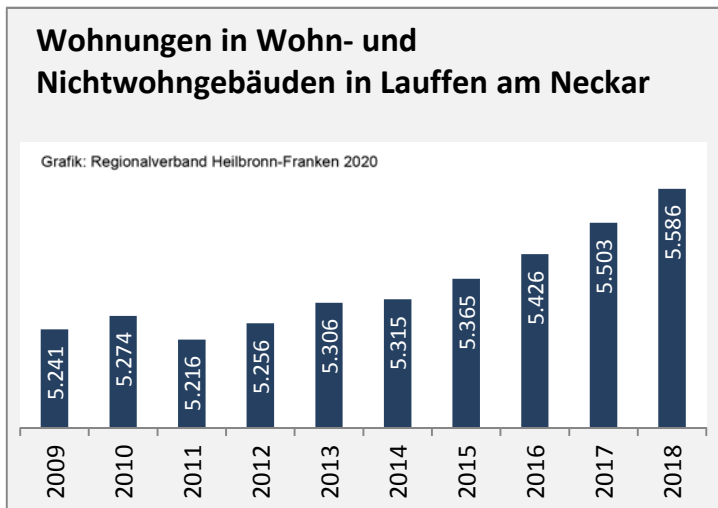
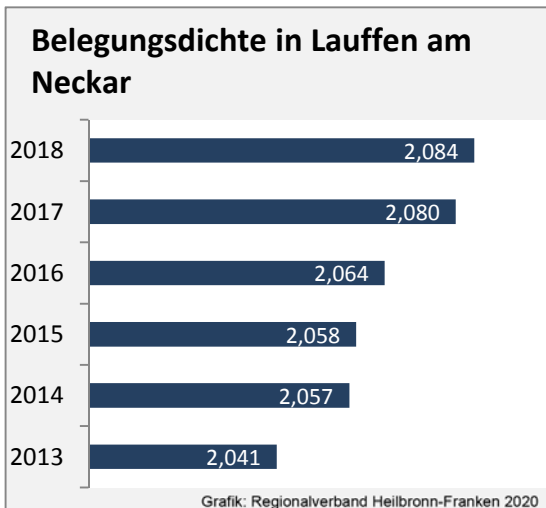
Pendlersaldo: -1568



Datengrundlage: Statistik der Bundesagentur für Arbeit

Abbildungen: Regionalverband Heilbronn-Franken (keine Berücksichtigung von Werten unter 30)

Lauffen am Neckar - Wohnungsbestand und -entwicklung



Datengrundlage: Statistisches Landesamt Baden-Württemberg (ab 2011: Zensus 2011)

Abbildungen und Berechnungen: Regionalverband Heilbronn-Franken

Lauffen am Neckar - Flächenentwicklung

