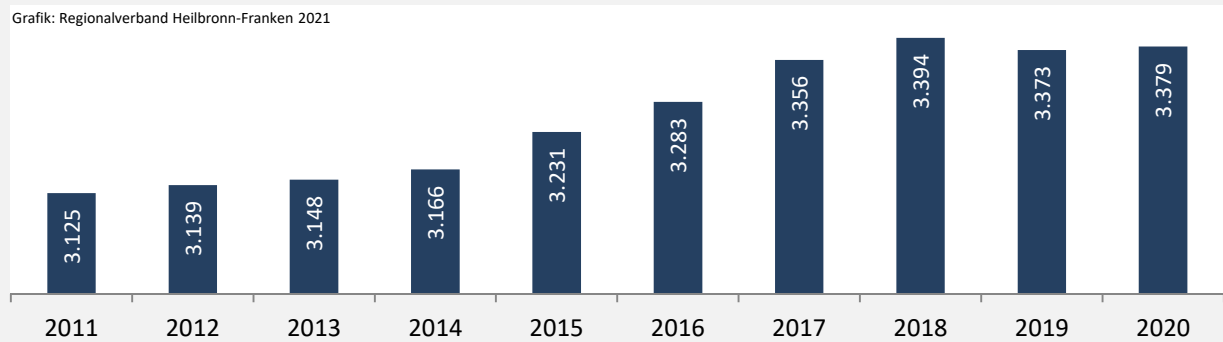


Löwenstein - Bevölkerung

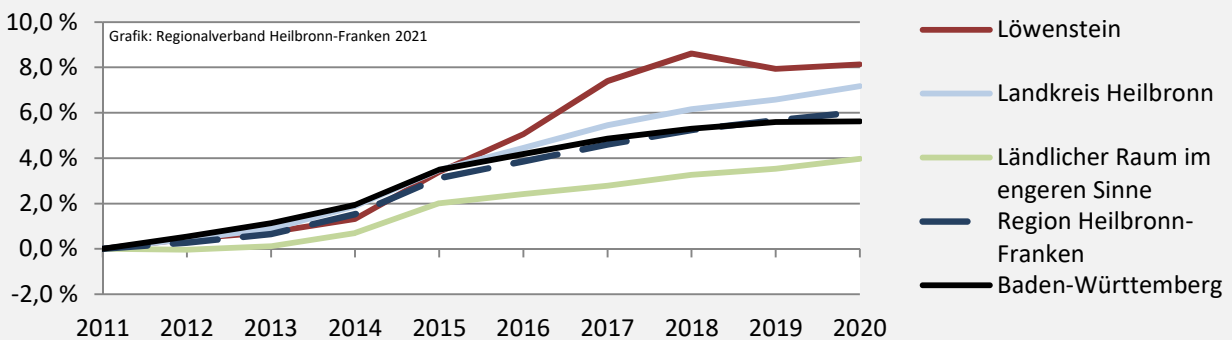
Bevölkerungsstand in Löwenstein (2011 bis 2020)

Grafik: Regionalverband Heilbronn-Franken 2021

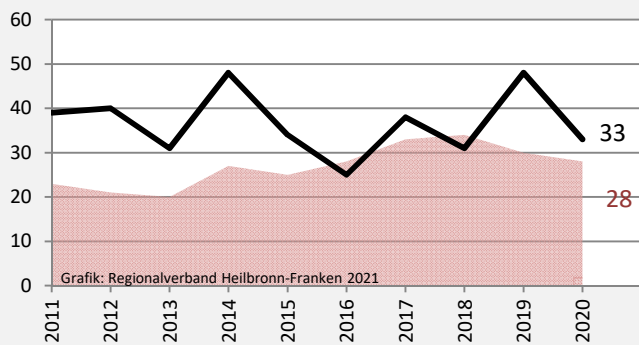


Bevölkerungsentwicklung in Löwenstein (seit 2011)

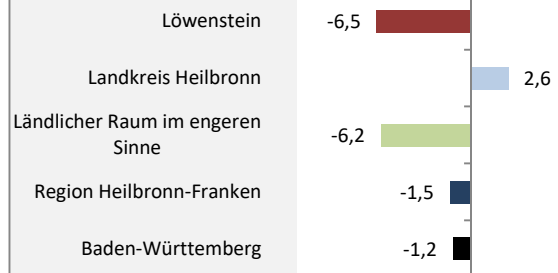
Grafik: Regionalverband Heilbronn-Franken 2021



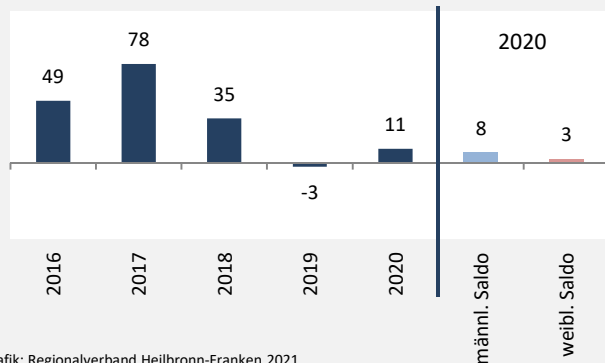
Geburten und Sterbefälle in Löwenstein



5-Jahres-Wertung (2016 - 2020): natürliche Bevölkerungsentwicklung pro 1.000 Einwohner

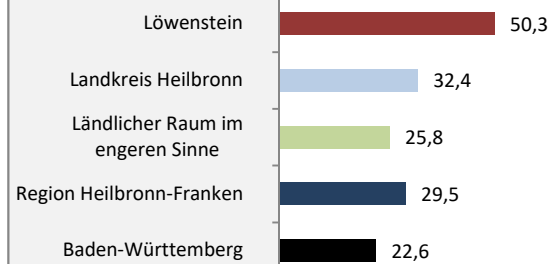


Wanderungssaldi Löwenstein



Grafik: Regionalverband Heilbronn-Franken 2021

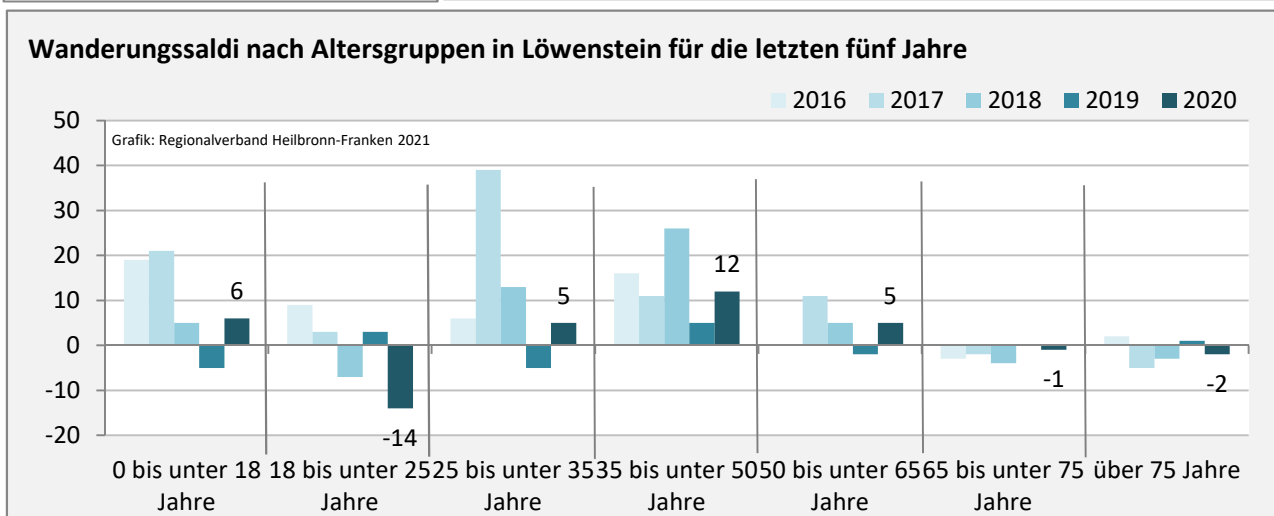
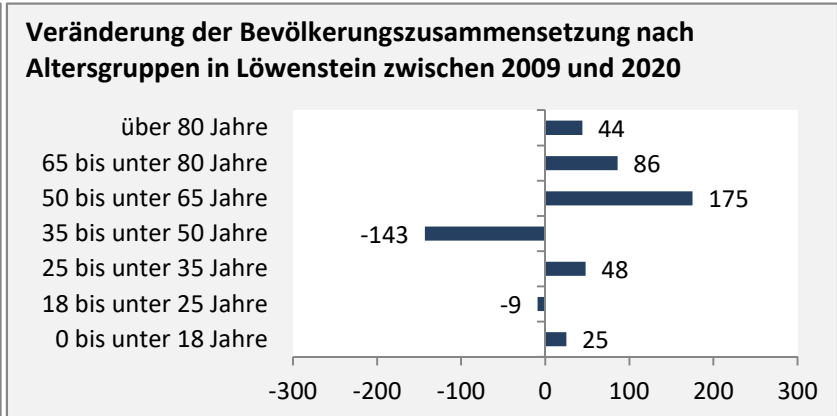
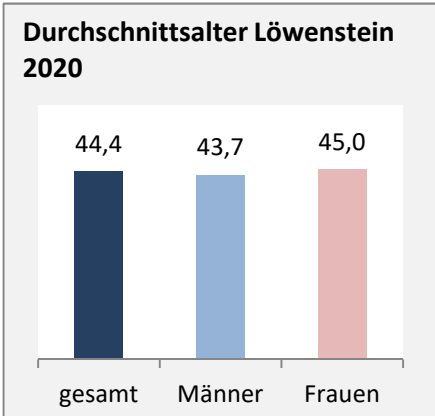
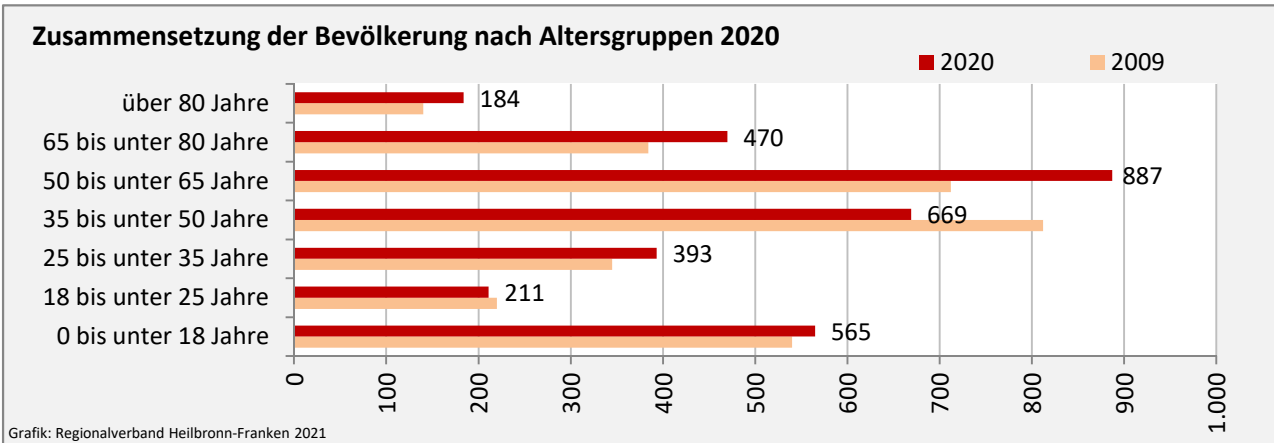
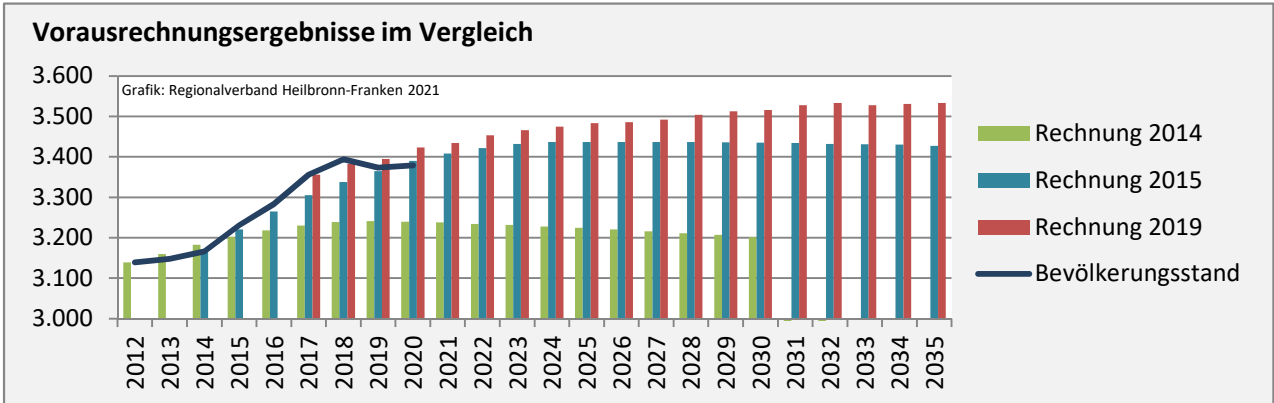
5-Jahres-Wertung (2016 - 2020): Wanderungsgewinne bzw. -verluste pro 1.000 Einwohner



Datengrundlage: Landesamt für Statistik Baden-Württemberg

Abbildungen und Berechnungen: Regionalverband Heilbronn-Franken

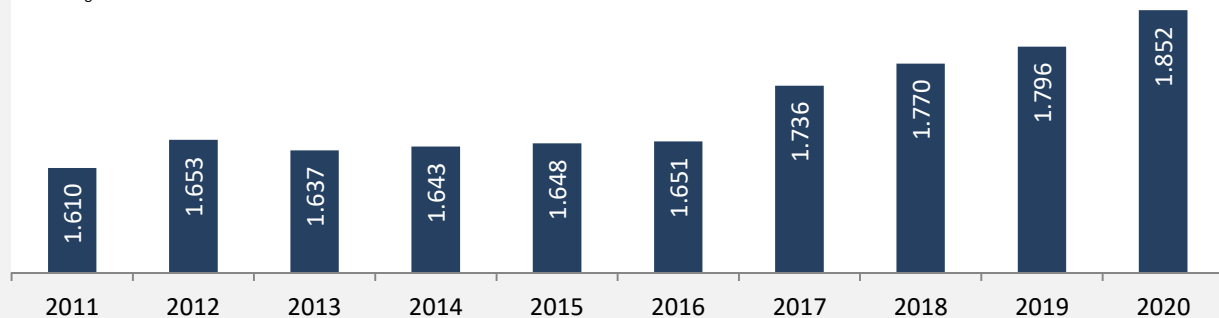
Löwenstein - Bevölkerung



Löwenstein - Beschäftigung

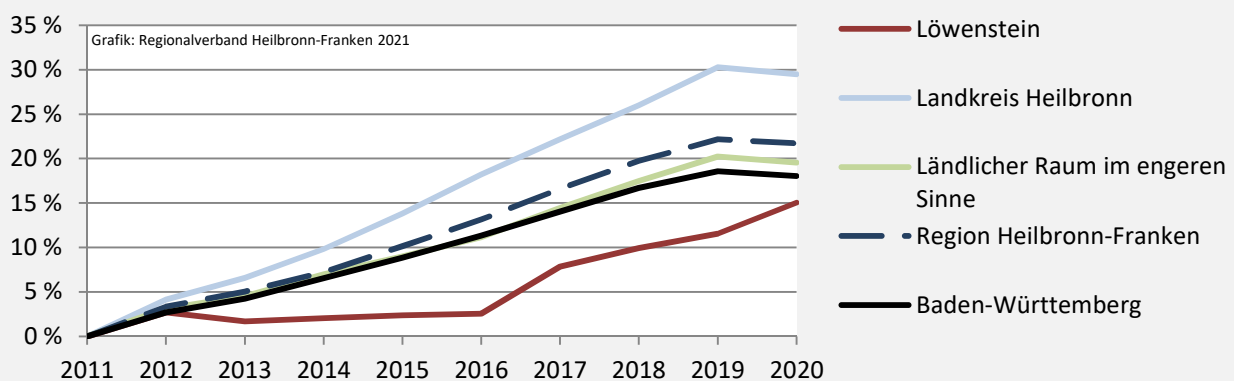
sozialvers. Beschäftigung (SvB) in Löwenstein (2011 bis 2020)

Grafik: Regionalverband Heilbronn-Franken 2021

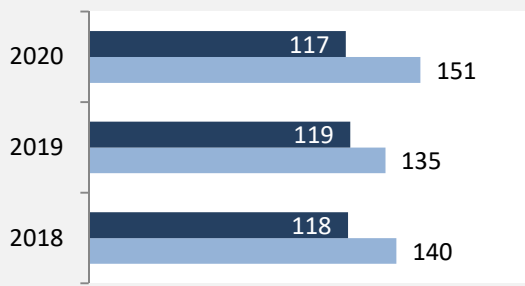


prozentuale Entwicklung der SvB in Löwenstein (seit 2011)

Grafik: Regionalverband Heilbronn-Franken 2021



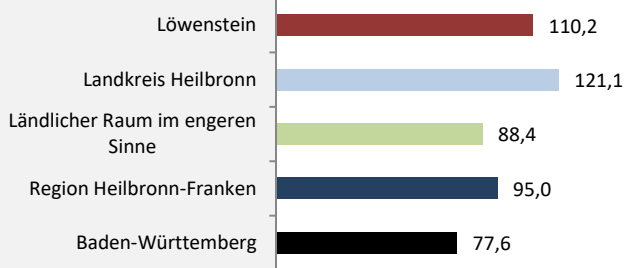
■ produzierendes Gewerbe ■ Dienstleistungen



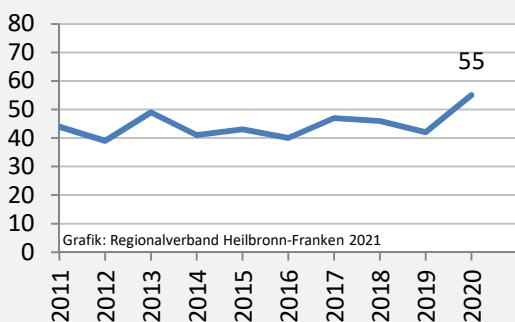
Grafik: Regionalverband Heilbronn-Franken 2021

5-Jahres-Wertung (2015 bis 2020):

Beschäftigungsgewinne / -verluste pro 1.000 Beschäftigte



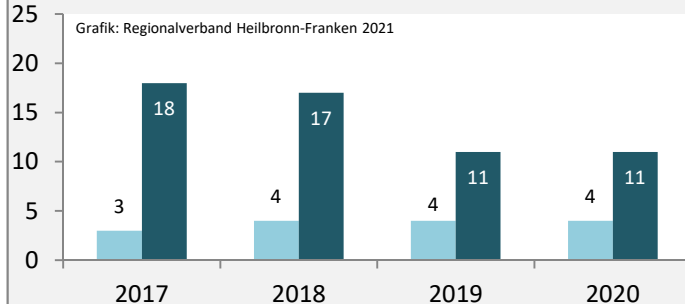
Arbeitslosigkeit in Löwenstein



Grafik: Regionalverband Heilbronn-Franken 2021

Arbeitslosigkeit in Löwenstein

■ unter 25 Jahren ■ über 55 Jahre

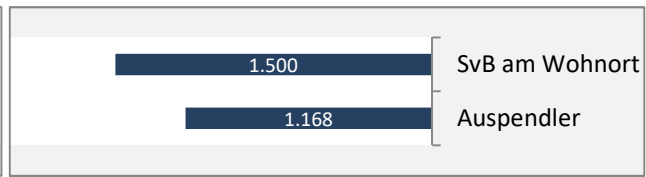
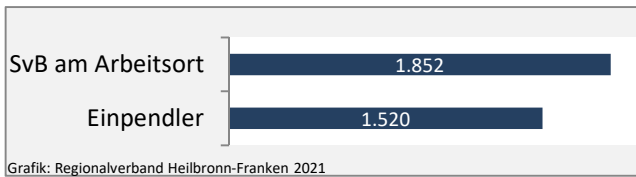


Grafik: Regionalverband Heilbronn-Franken 2021

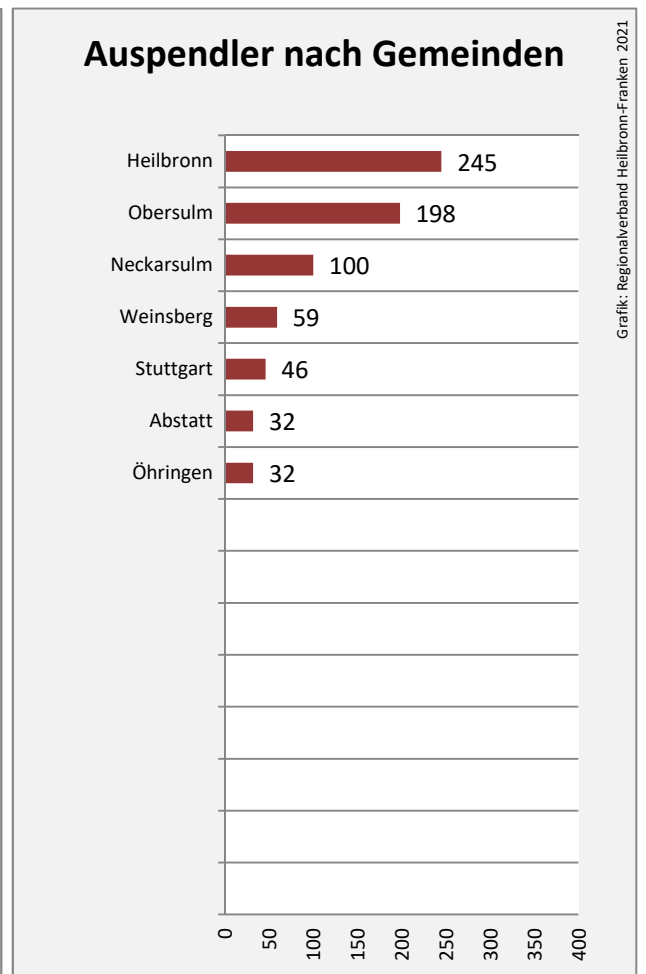
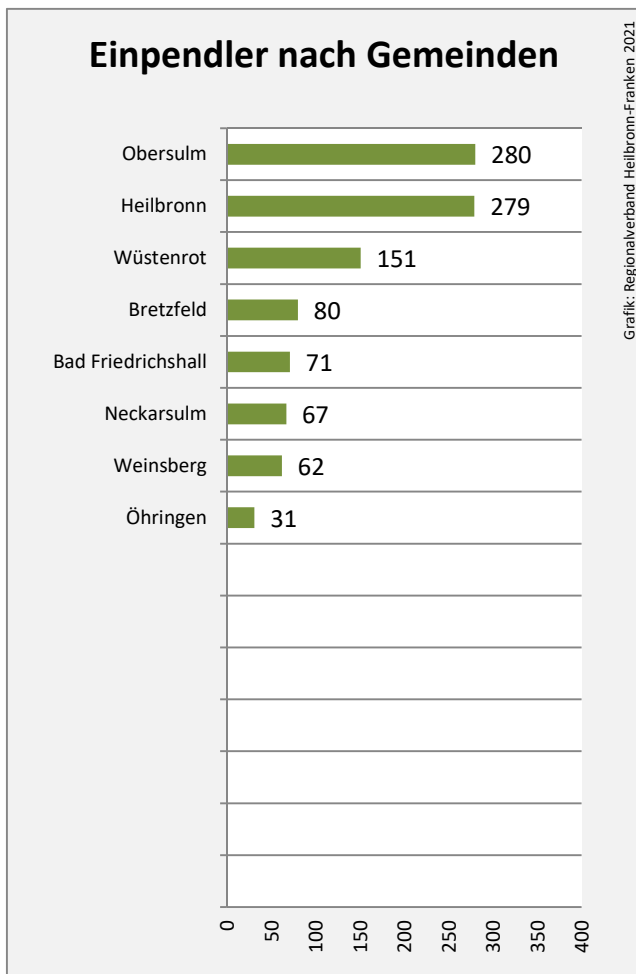
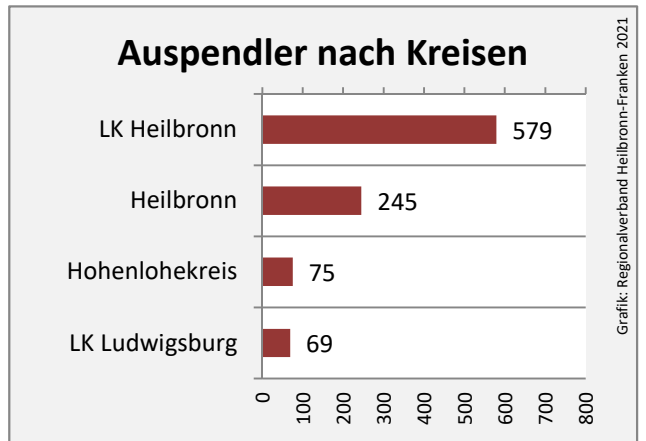
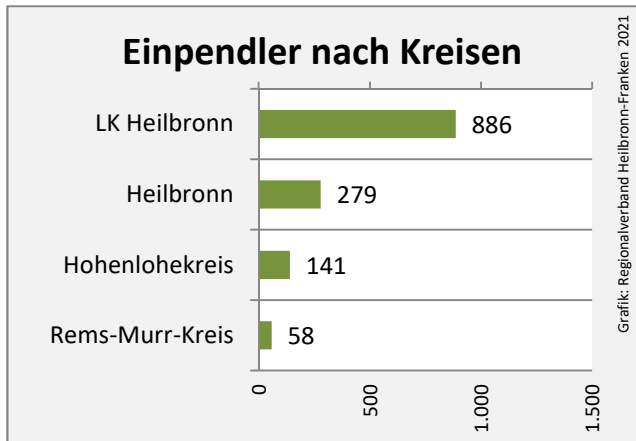
Datengrundlage: Statistik der Bundesagentur für Arbeit

Abbildungen und Berechnungen: Regionalverband Heilbronn-Franken

Löwenstein - Pendlerverflechtungen 2020



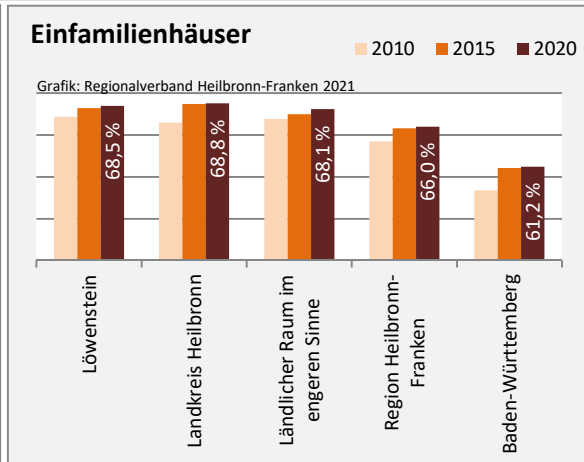
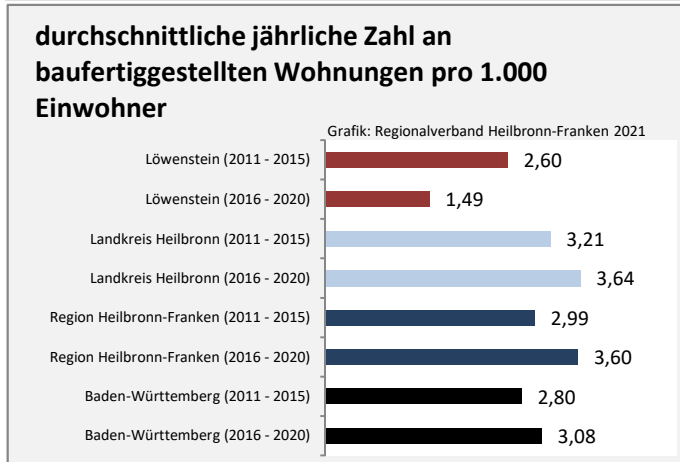
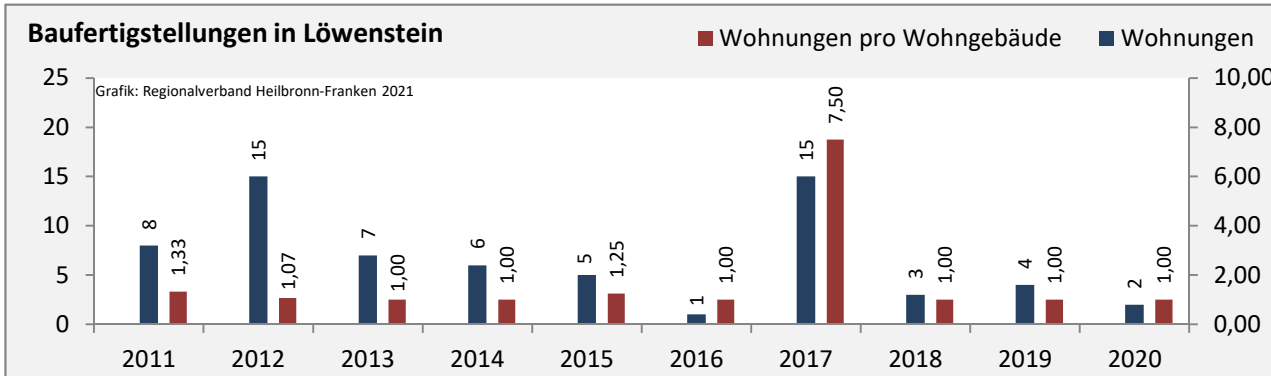
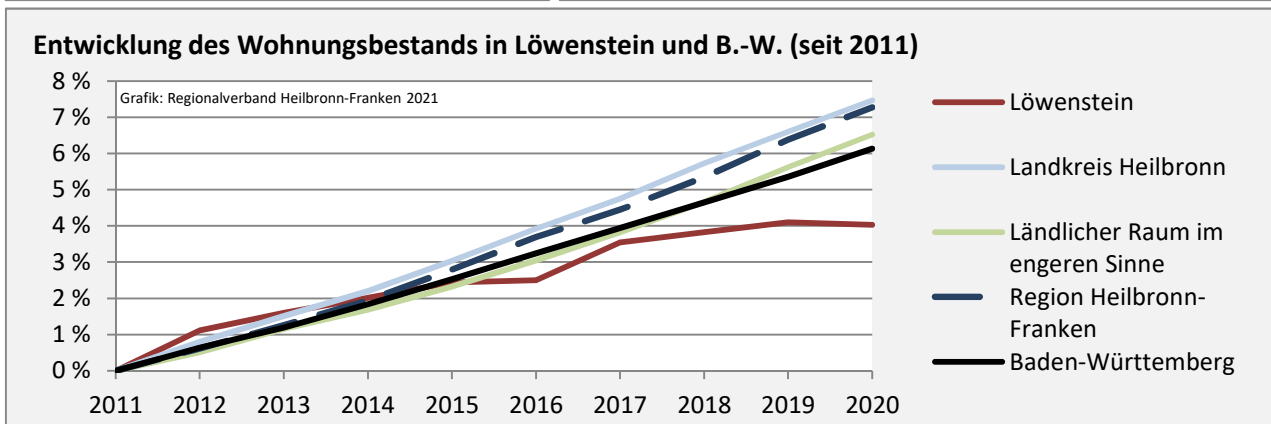
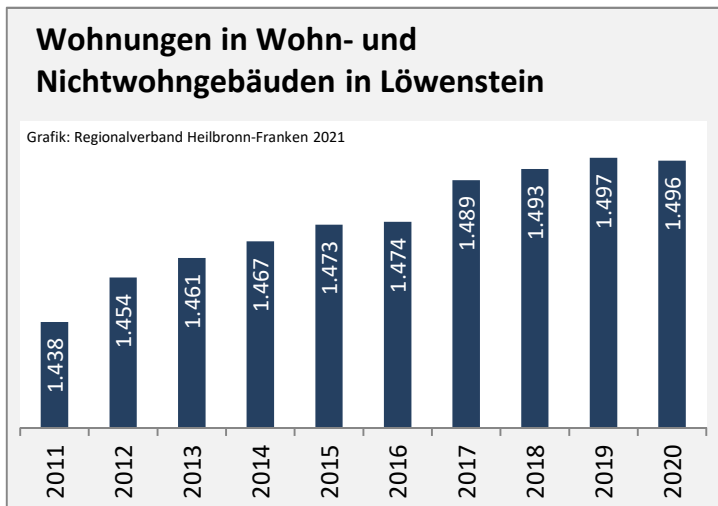
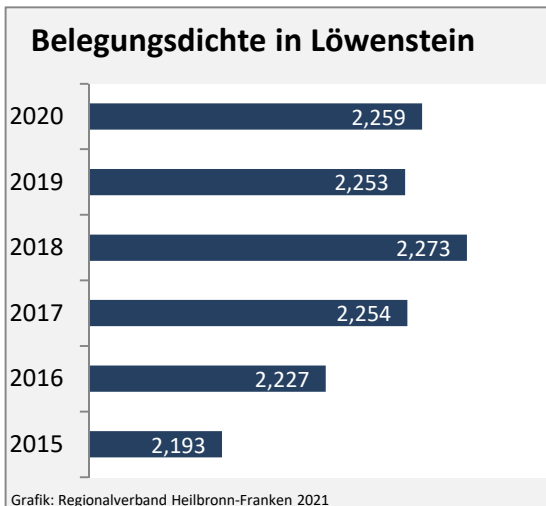
Pendlersaldo: 352



Datengrundlage: Statistik der Bundesagentur für Arbeit

Abbildungen: Regionalverband Heilbronn-Franken (keine Berücksichtigung von Werten unter 30)

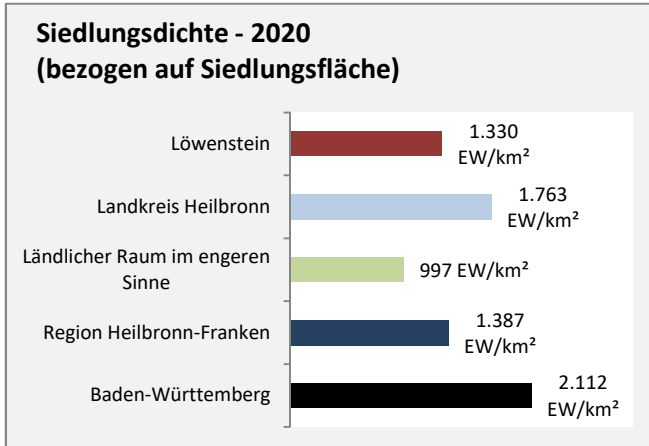
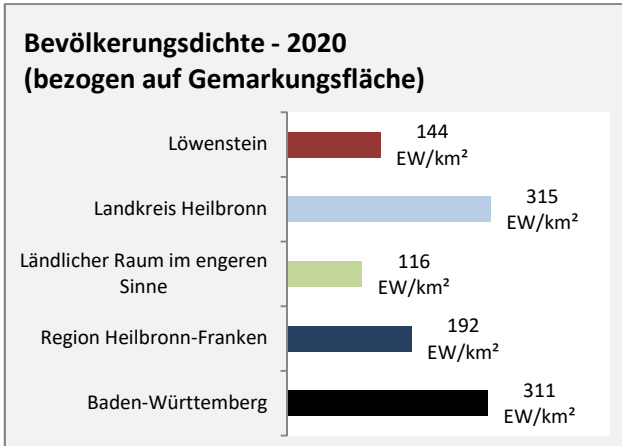
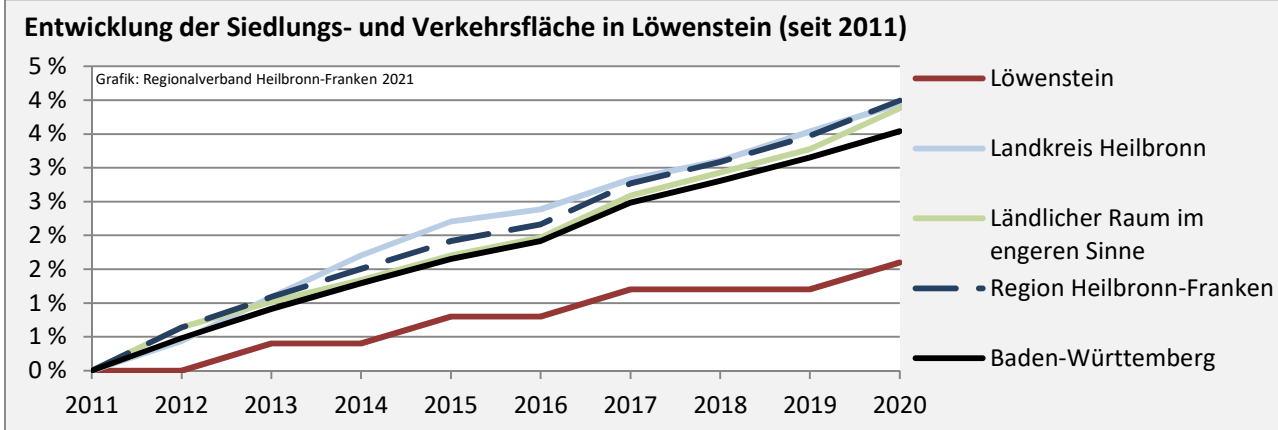
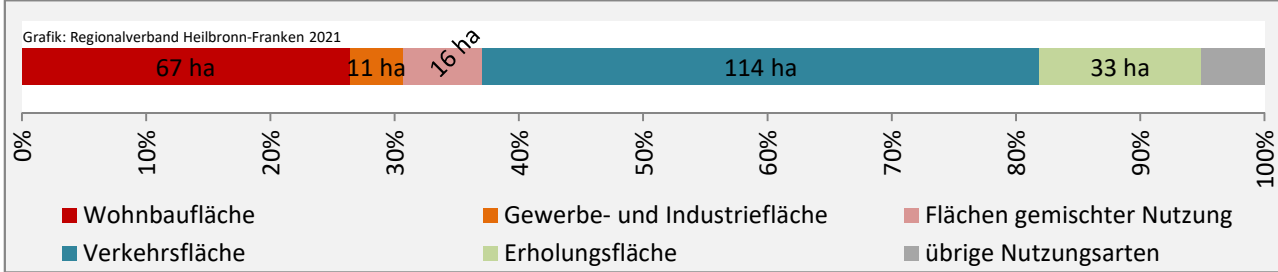
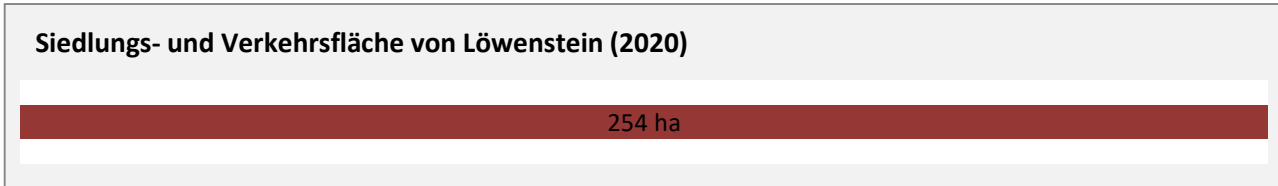

Löwenstein - Wohnungsbestand und -entwicklung



Datengrundlage: Statistisches Landesamt Baden-Württemberg (ab 2011: Zensus 2011)

Abbildungen und Berechnungen: Regionalverband Heilbronn-Franken

Löwenstein - Flächenentwicklung



Datengrundlage: Landesamt für Statistik Baden-Württemberg

Abbildungen und Berechnungen: Regionalverband Heilbronn-Franken