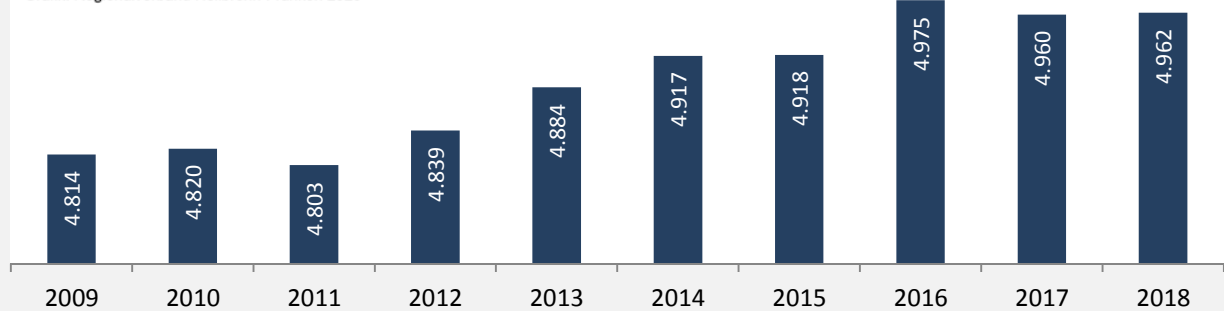


# Talheim - Bevölkerung

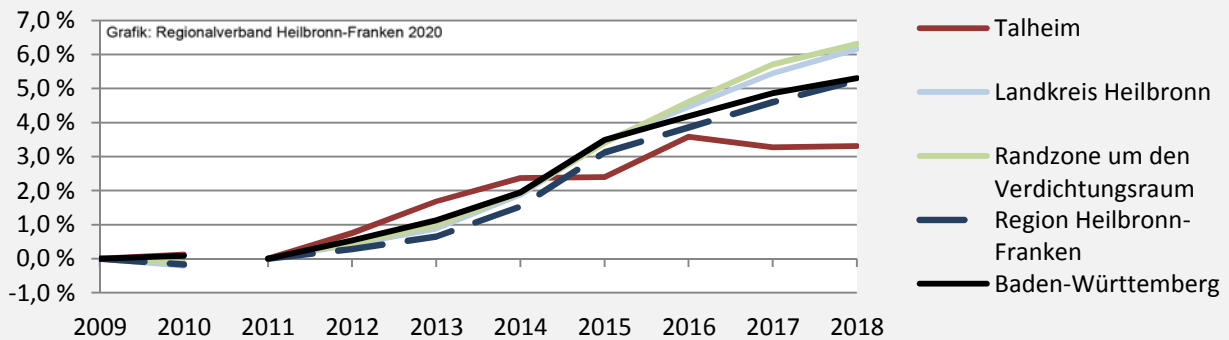
## Bevölkerungsstand in Talheim (2009 bis 2018)

Grafik: Regionalverband Heilbronn-Franken 2020



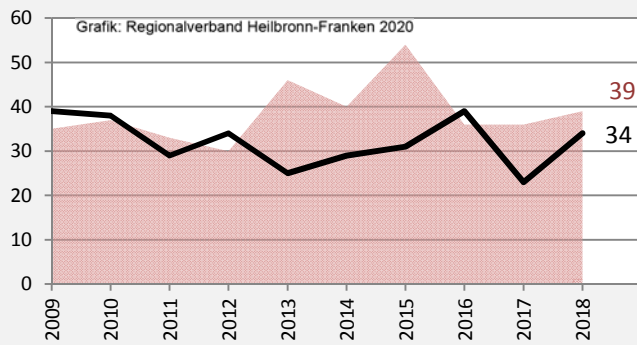
## Bevölkerungsentwicklung in Talheim (seit 2009)

Grafik: Regionalverband Heilbronn-Franken 2020

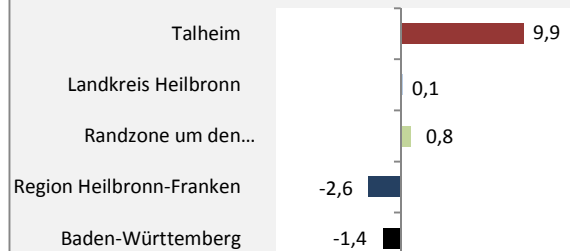


Geburten und Sterbefälle in Talheim

Grafik: Regionalverband Heilbronn-Franken 2020

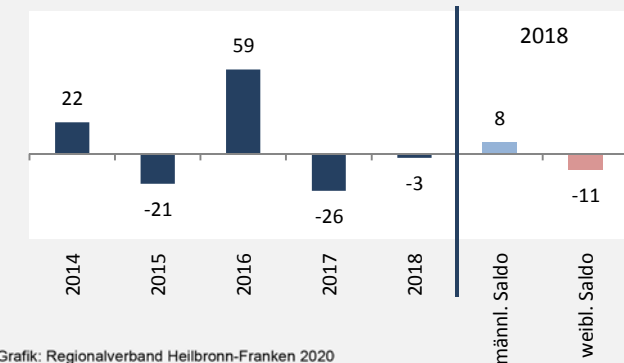


## 5-Jahres-Wertung (2014 - 2018): natürliche



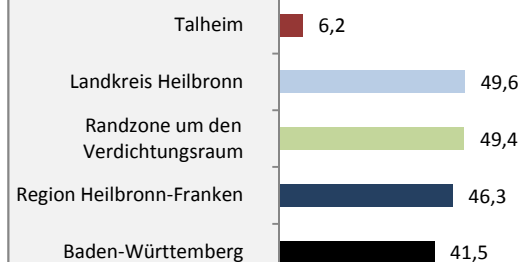
Grafik: Regionalverband Heilbronn-Franken 2020

## Wanderungssaldi Talheim



Grafik: Regionalverband Heilbronn-Franken 2020

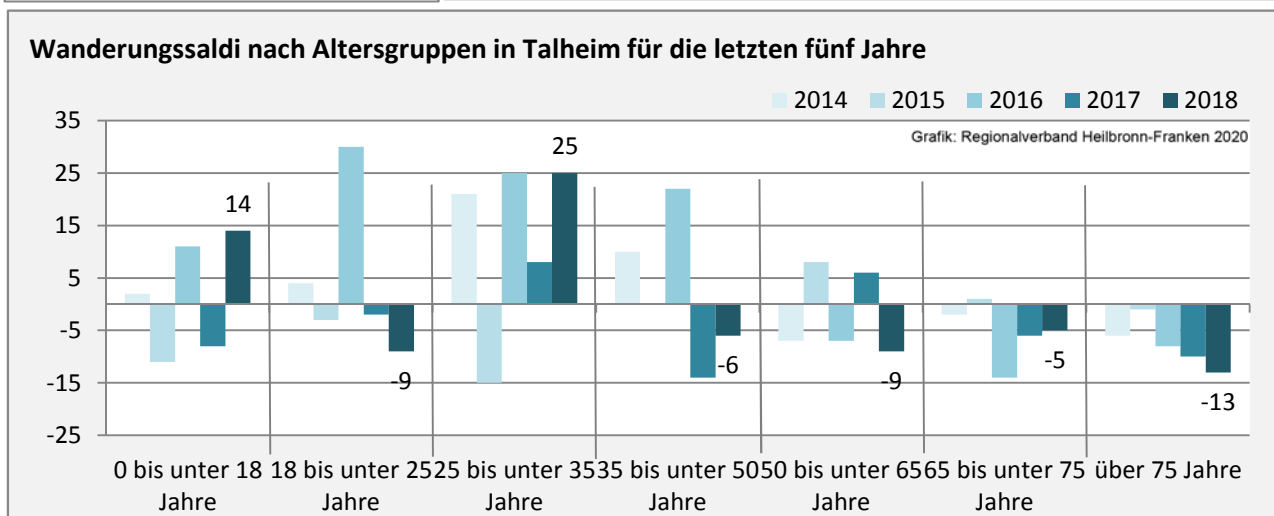
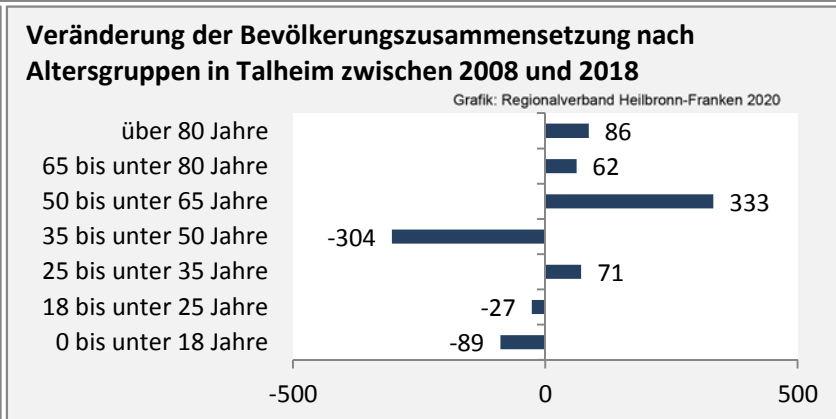
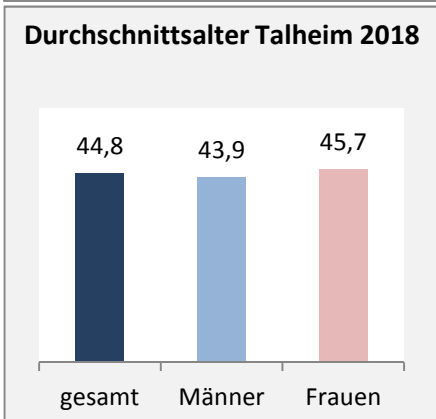
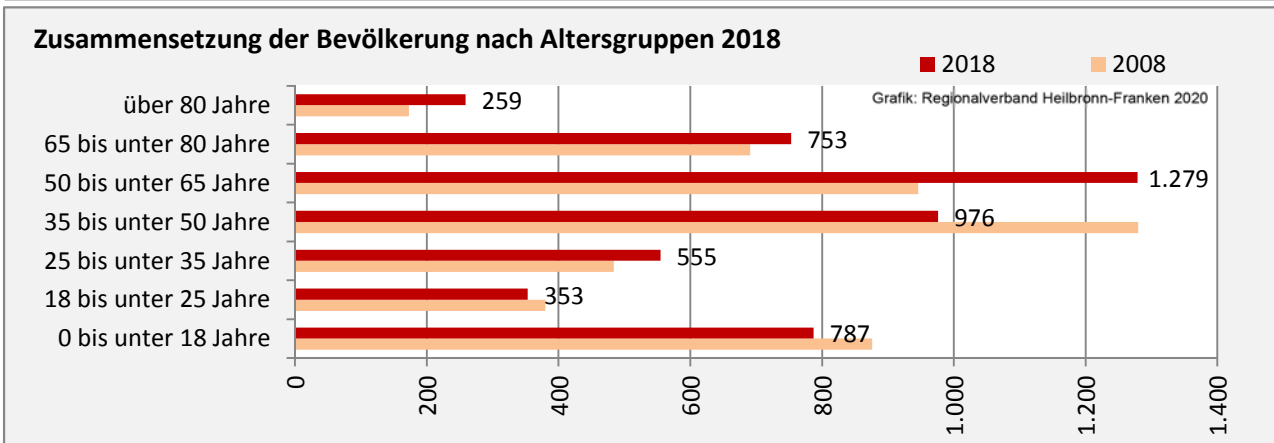
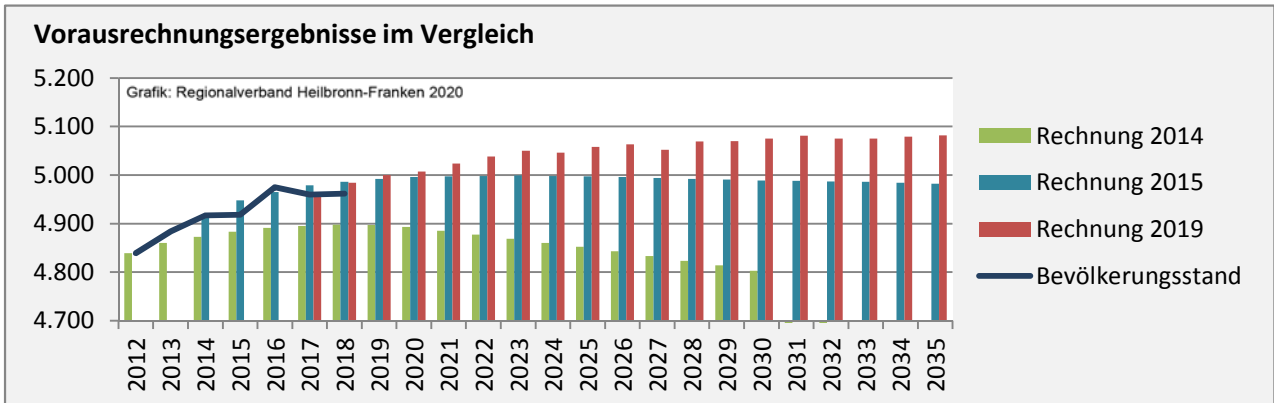
## 5-Jahres-Wertung (2014 - 2018): Wanderungsgewinne bzw. -verluste pro 1.000 Einwohner



Datengrundlage: Landesamt für Statistik Baden-Württemberg

Abbildungen und Berechnungen: Regionalverband Heilbronn-Franken

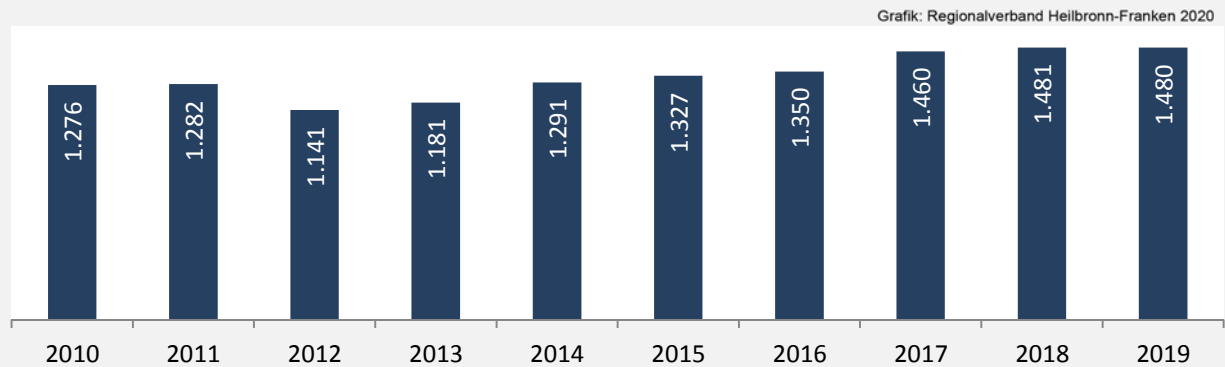
# Talheim - Bevölkerung



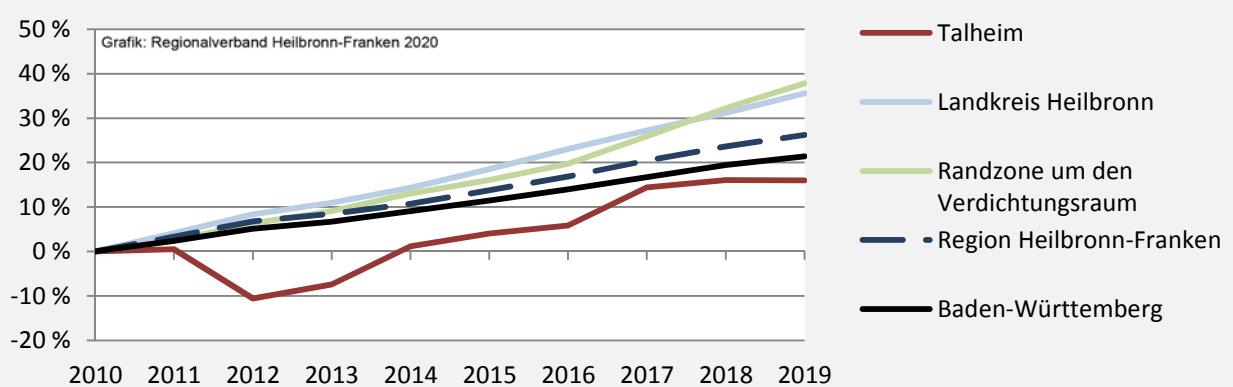
Datengrundlage: Landesamt für Statistik Baden-Württemberg  
 Abbildungen und Berechnungen: Regionalverband Heilbronn-Franken

# Talheim - Beschäftigung

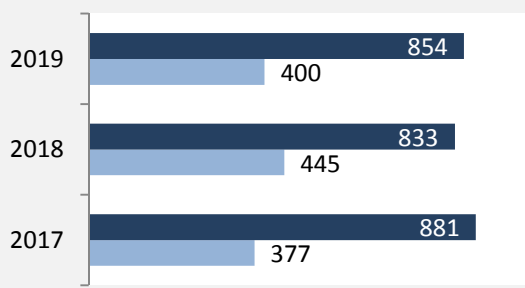
## sozialvers. Beschäftigung (SvB) in Talheim (2010 bis 2019)



## prozentuale Entwicklung der SvB in Talheim (seit 2010)



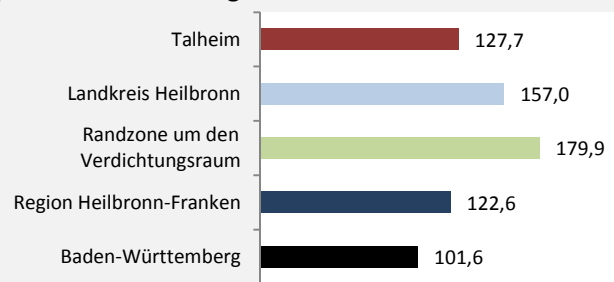
■ produzierendes Gewerbe ■ Dienstleistungen



Grafik: Regionalverband Heilbronn-Franken 2020

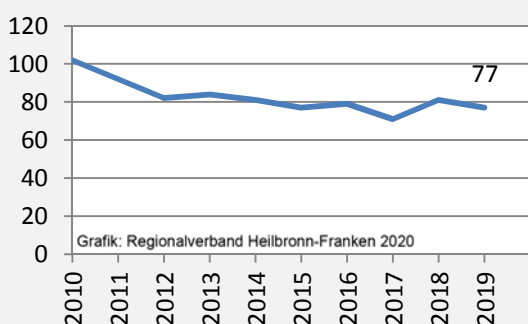
## 5-Jahres-Wertung (2014 bis 2019):

Beschäftigungsgewinne / -verluste pro 1.000 Beschäftigte



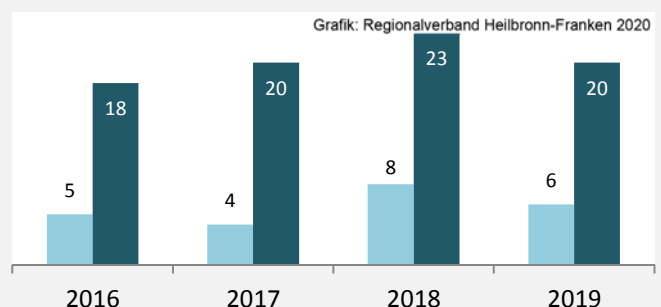
Grafik: Regionalverband Heilbronn-Franken 2020

## Arbeitslosigkeit in Talheim



## Arbeitslosigkeit in Talheim

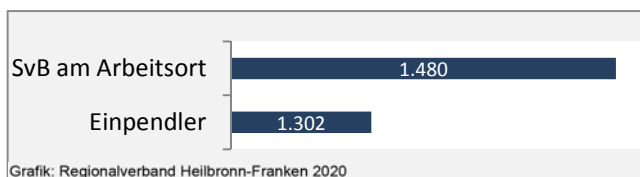
■ unter 25 Jahren ■ über 55 Jahre



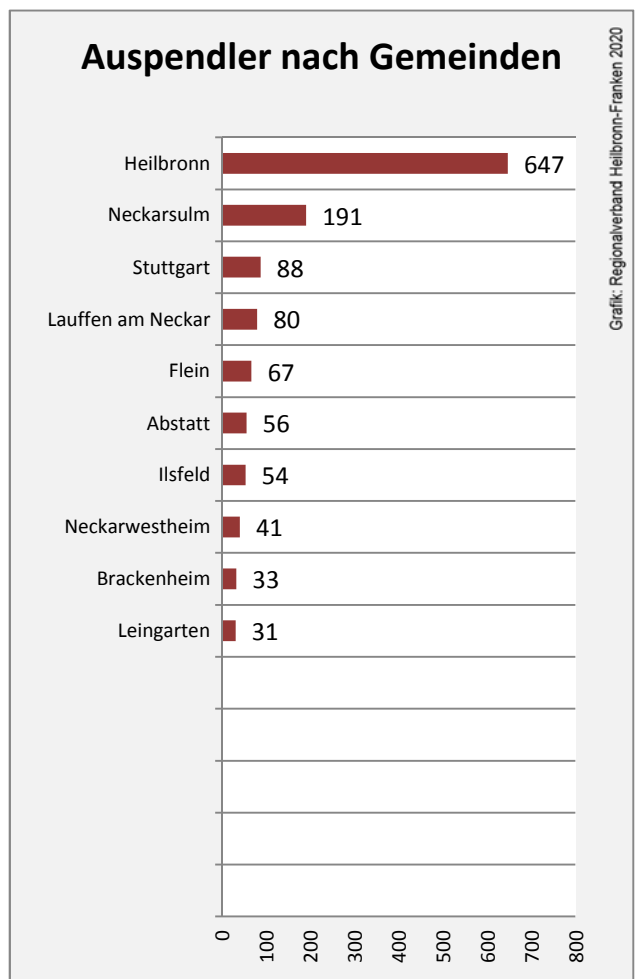
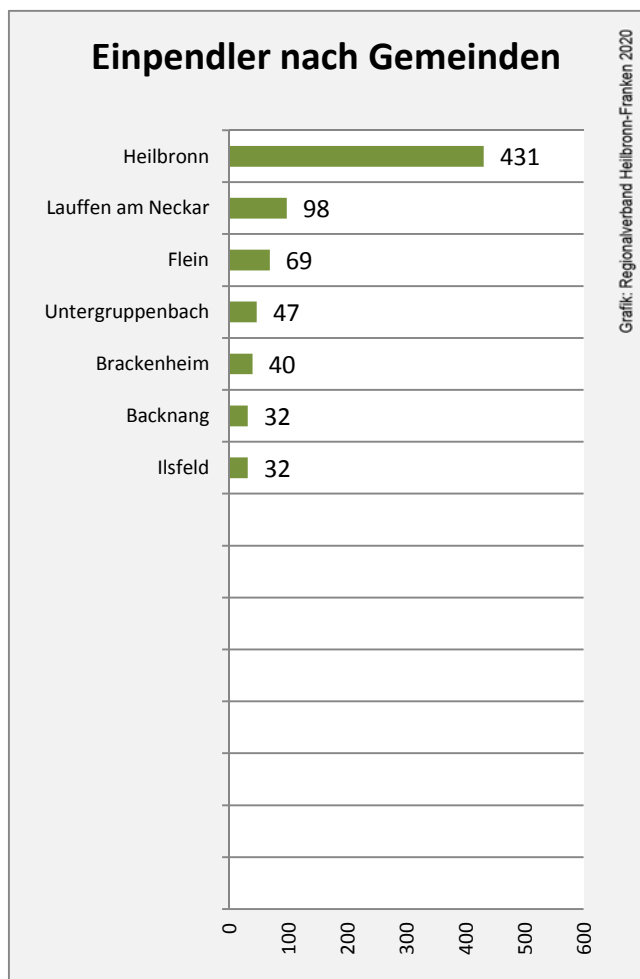
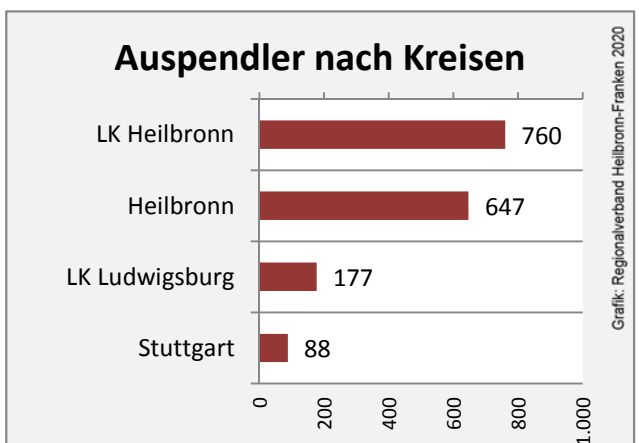
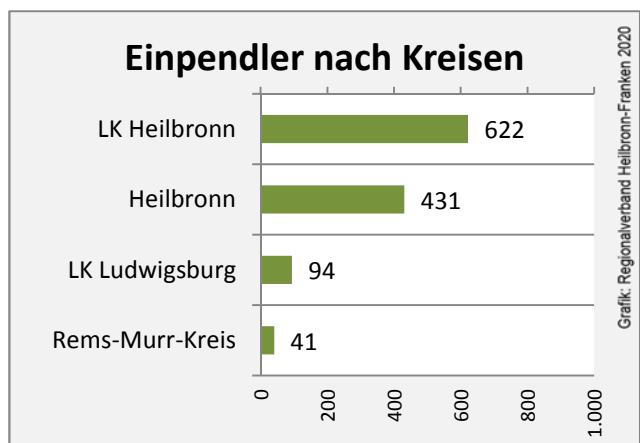
Datengrundlage: Statistik der Bundesagentur für Arbeit

Abbildungen und Berechnungen: Regionalverband Heilbronn-Franken

# Talheim - Pendlerverflechtungen 2019



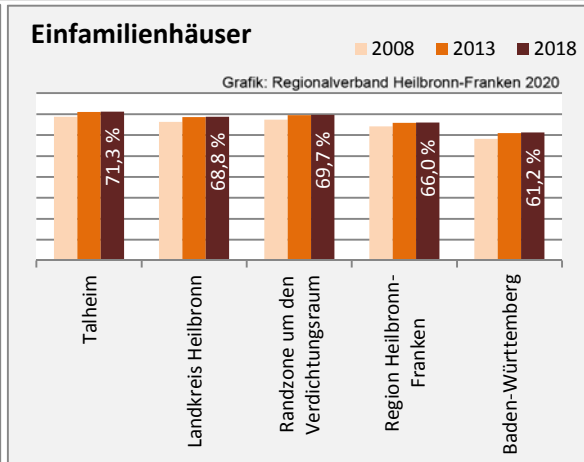
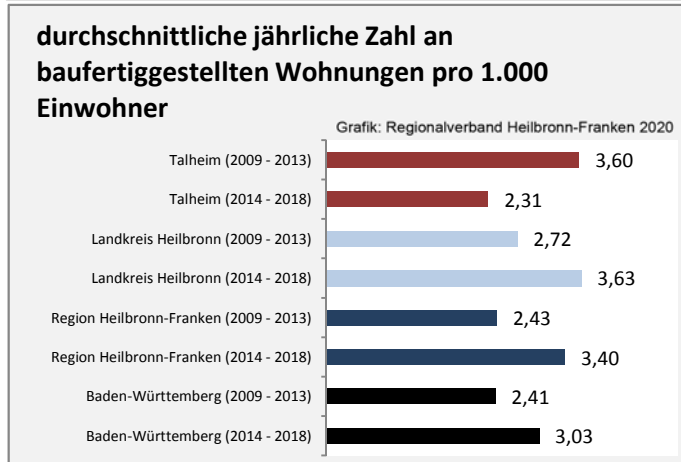
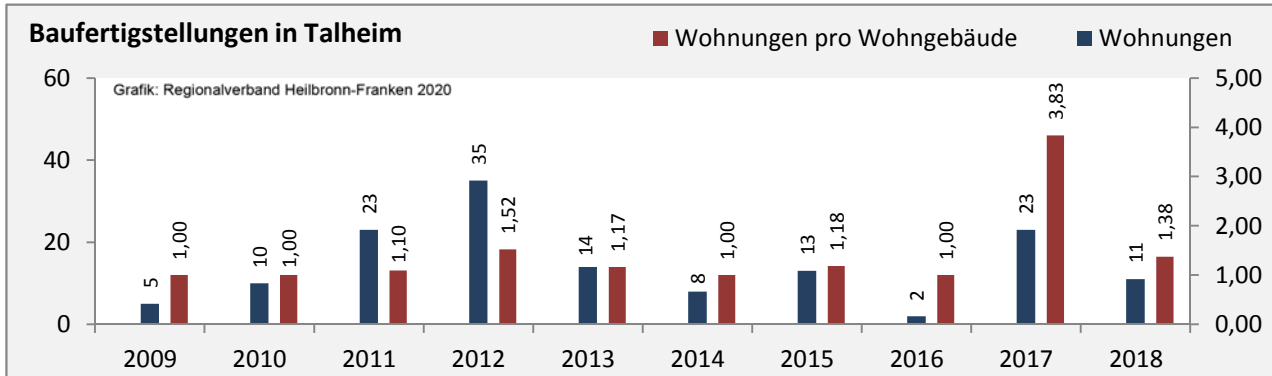
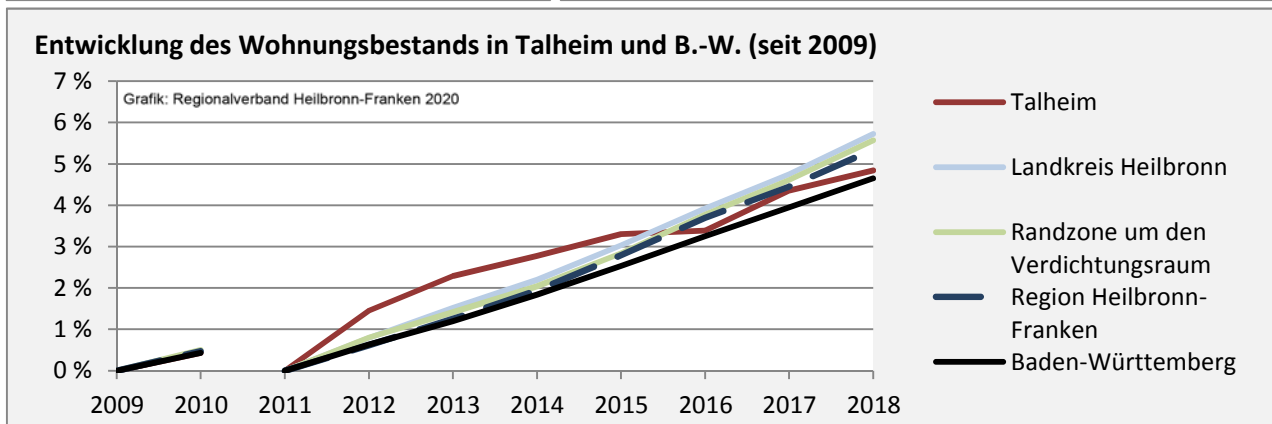
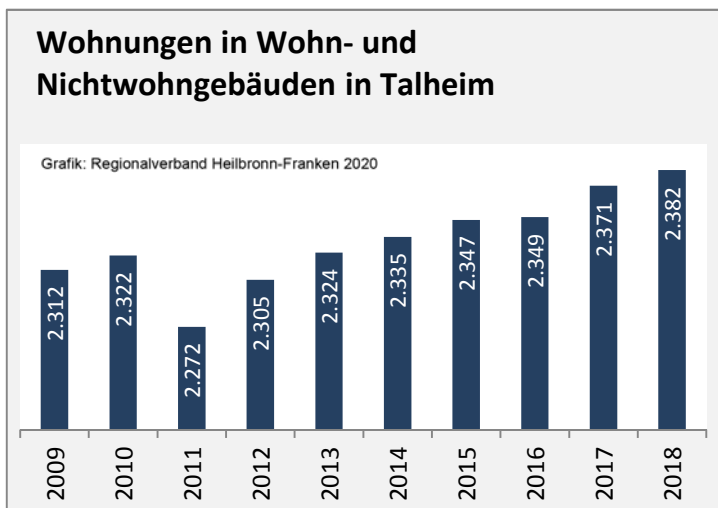
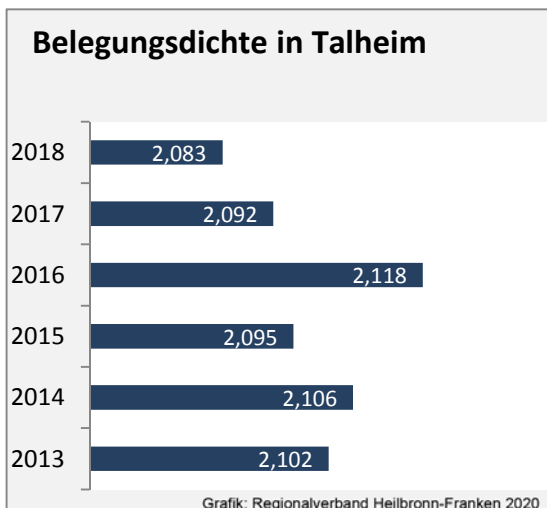
**Pendlersaldo: -607**



Datengrundlage: Statistik der Bundesagentur für Arbeit

Abbildungen: Regionalverband Heilbronn-Franken (keine Berücksichtigung von Werten unter 30)

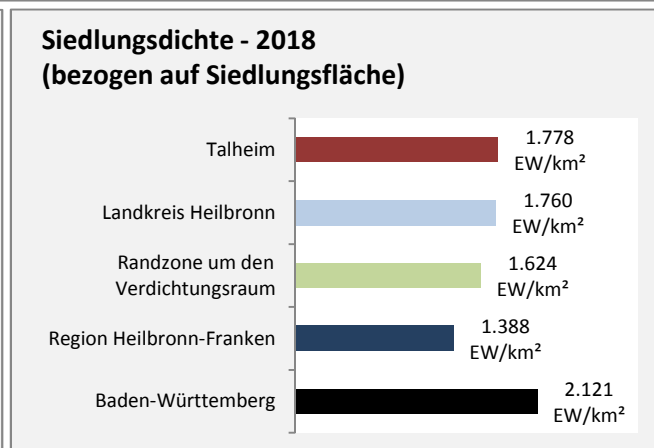
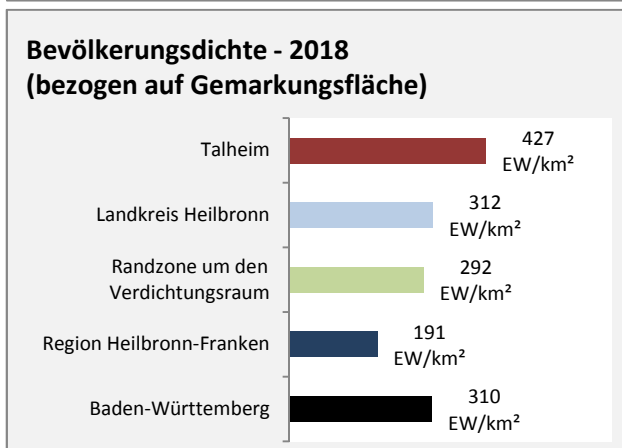
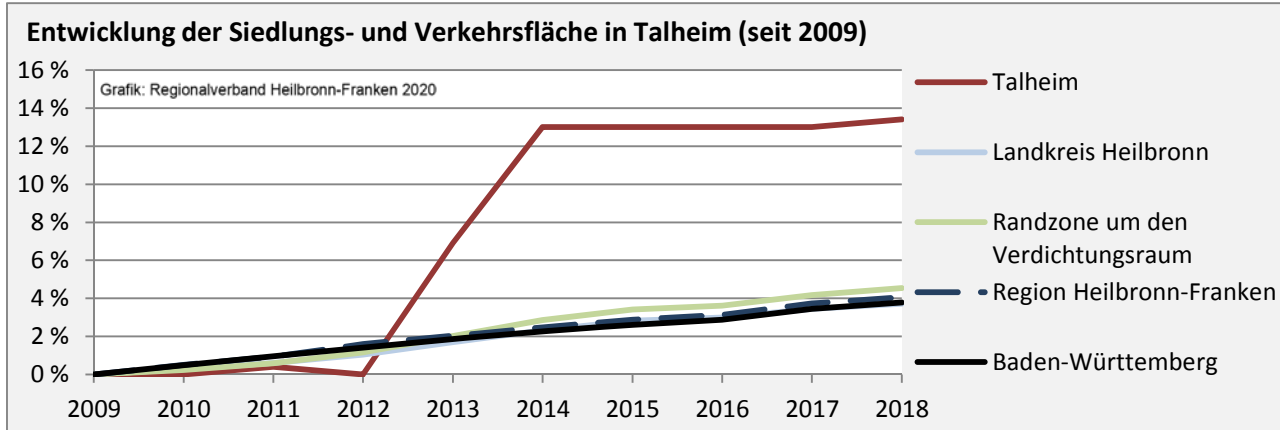
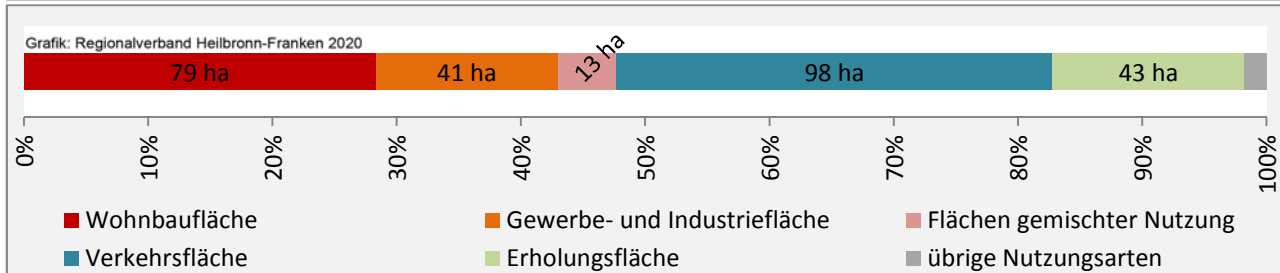
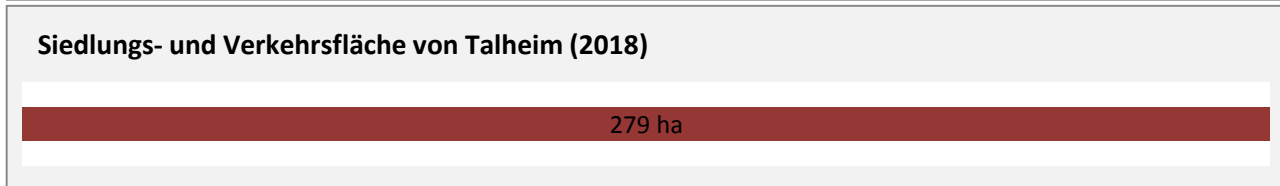
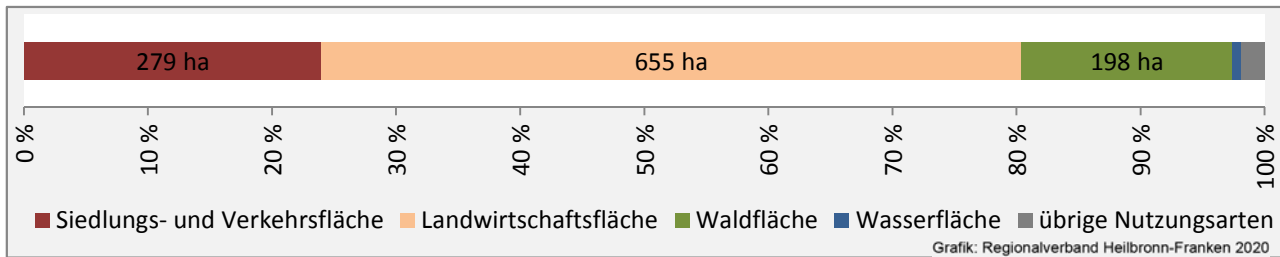
# Talheim - Wohnungsbestand und -entwicklung



Datengrundlage: Statistisches Landesamt Baden-Württemberg (ab 2011: Zensus 2011)

Abbildungen und Berechnungen: Regionalverband Heilbronn-Franken

# Talheim - Flächenentwicklung



Datengrundlage: Landesamt für Statistik Baden-Württemberg

Abbildungen und Berechnungen: Regionalverband Heilbronn-Franken