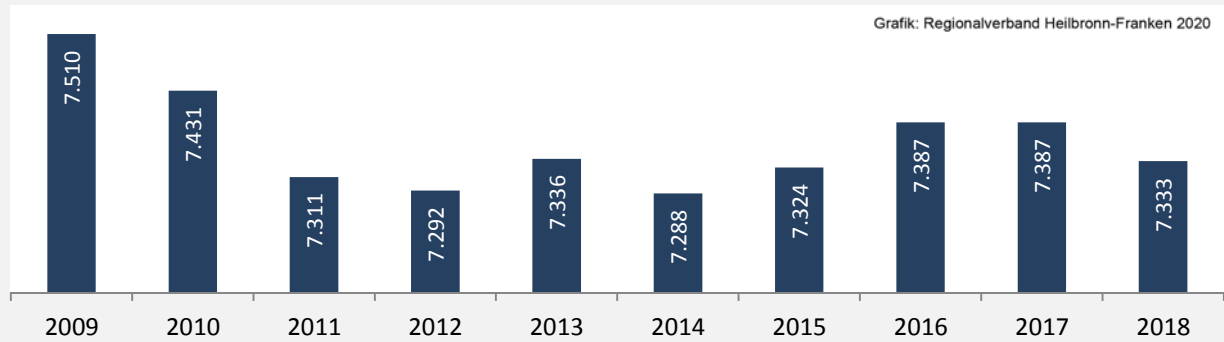
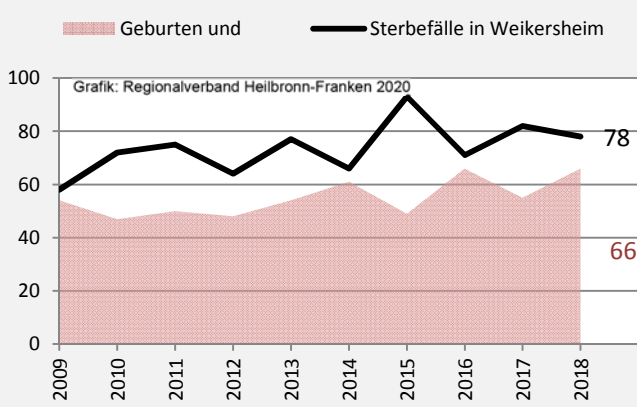
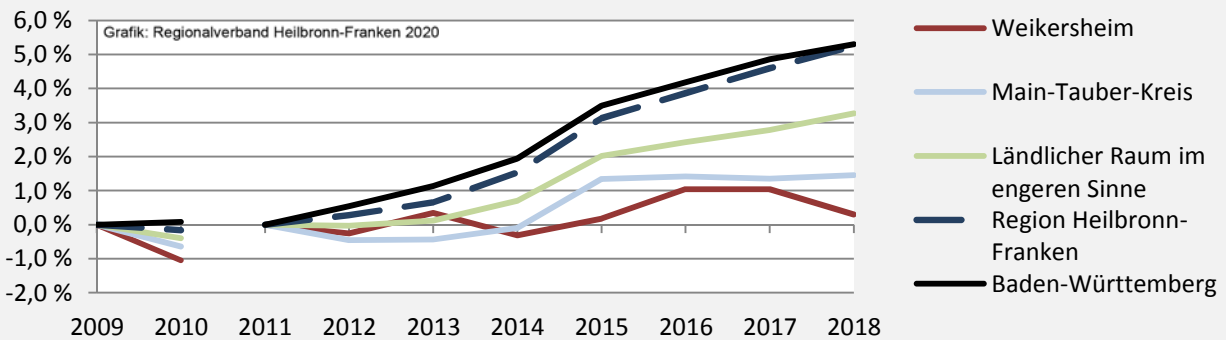


# Weikersheim - Bevölkerung

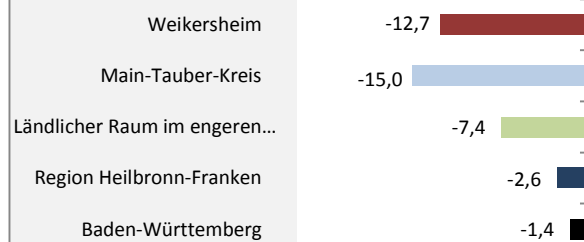
## Bevölkerungsstand in Weikersheim (2009 bis 2018)



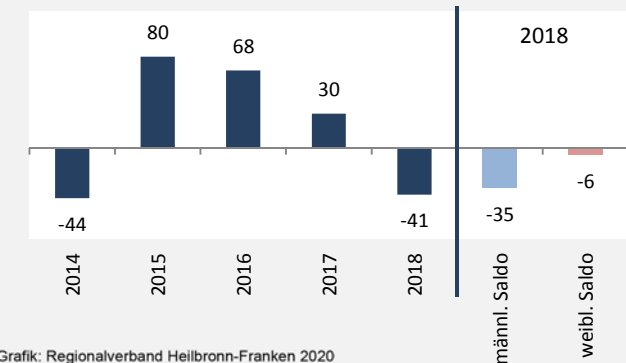
## Bevölkerungsentwicklung in Weikersheim (seit 2009)



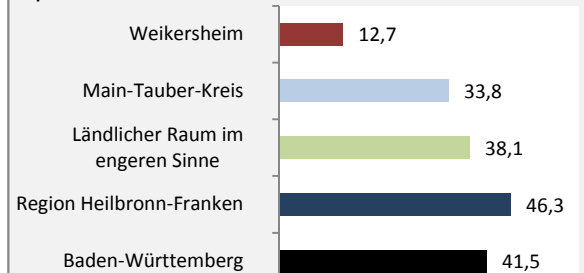
### 5-Jahres-Wertung (2014 - 2018): natürliche



## Wanderungssaldi Weikersheim



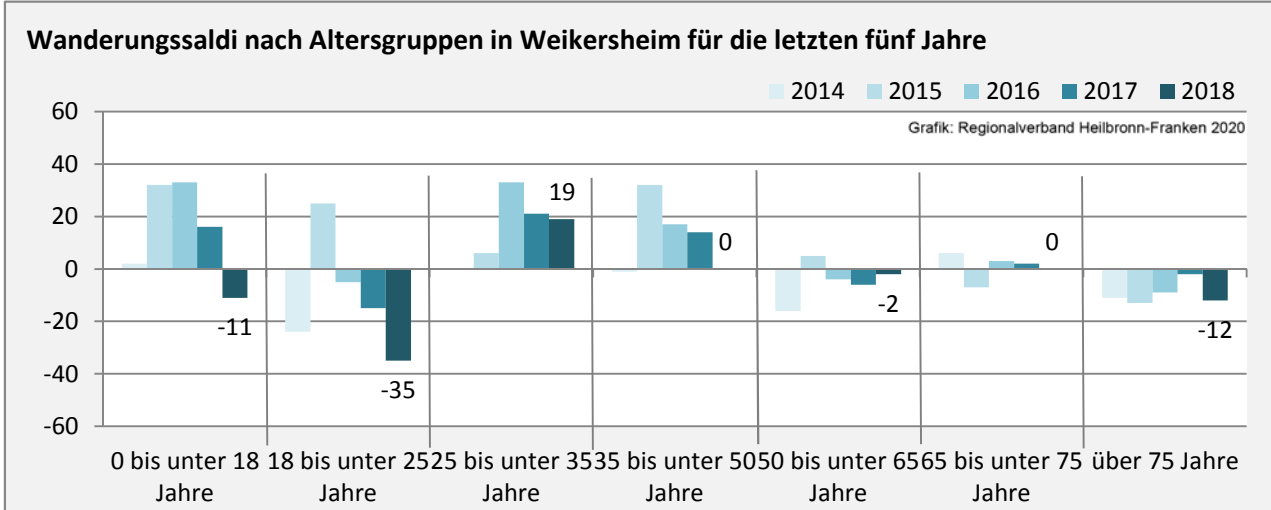
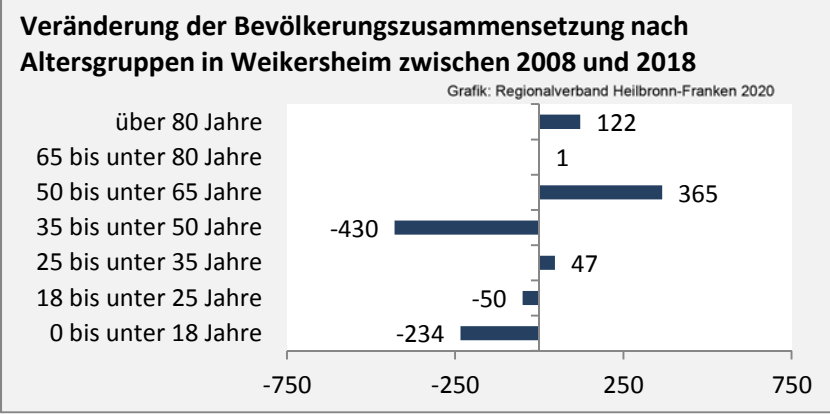
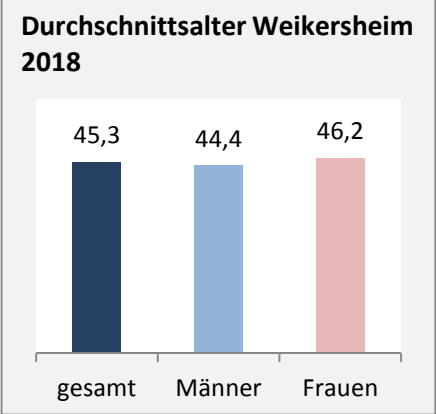
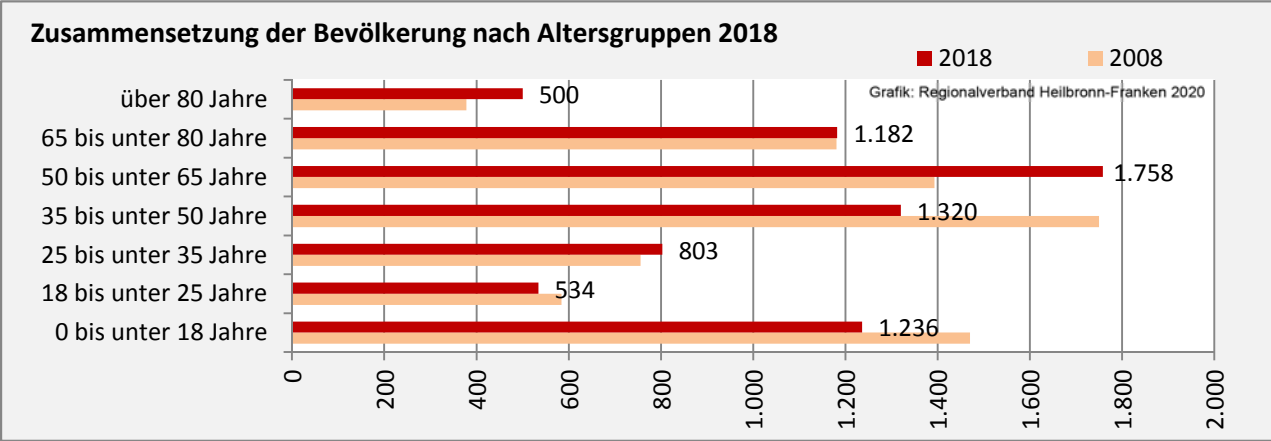
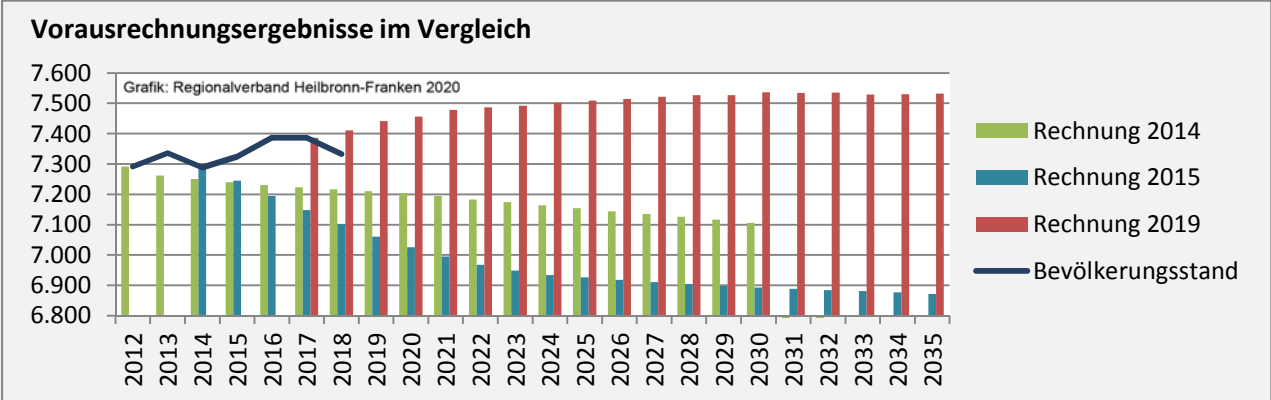
### 5-Jahres-Wertung (2014 - 2018): Wanderungsgewinne bzw. -verluste pro 1.000 Einwohner



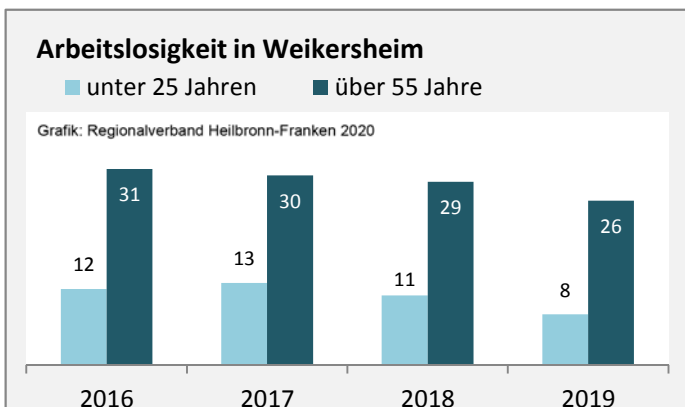
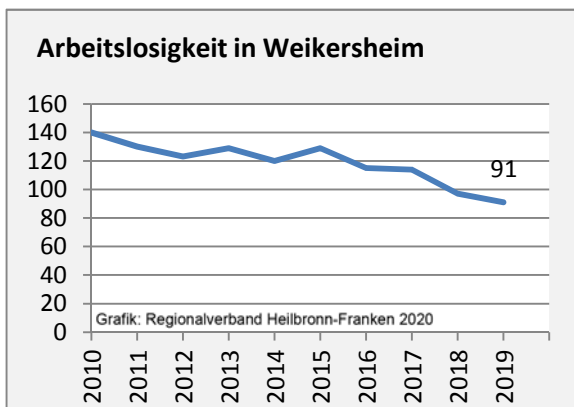
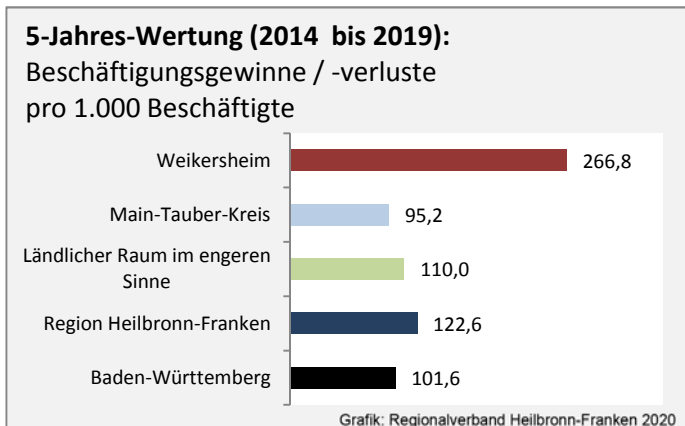
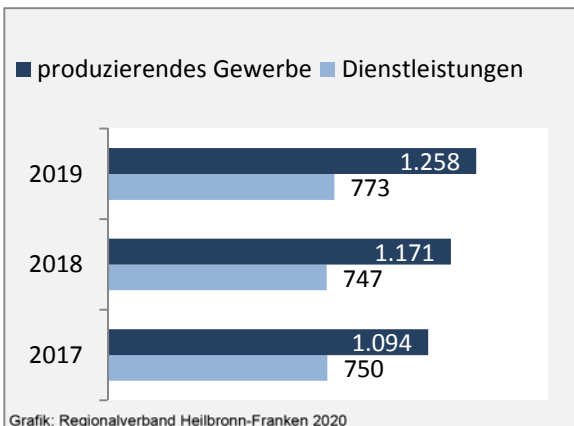
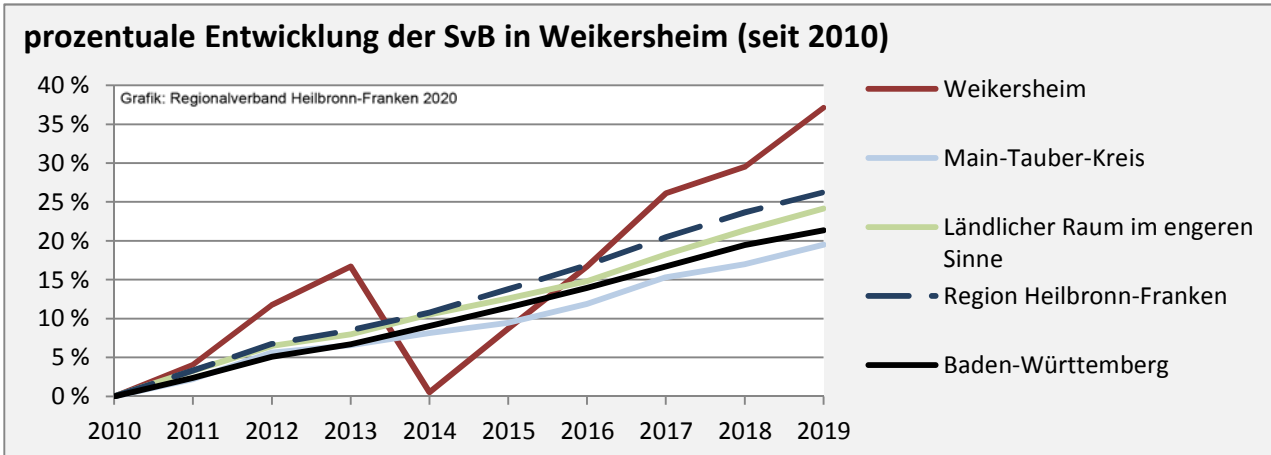
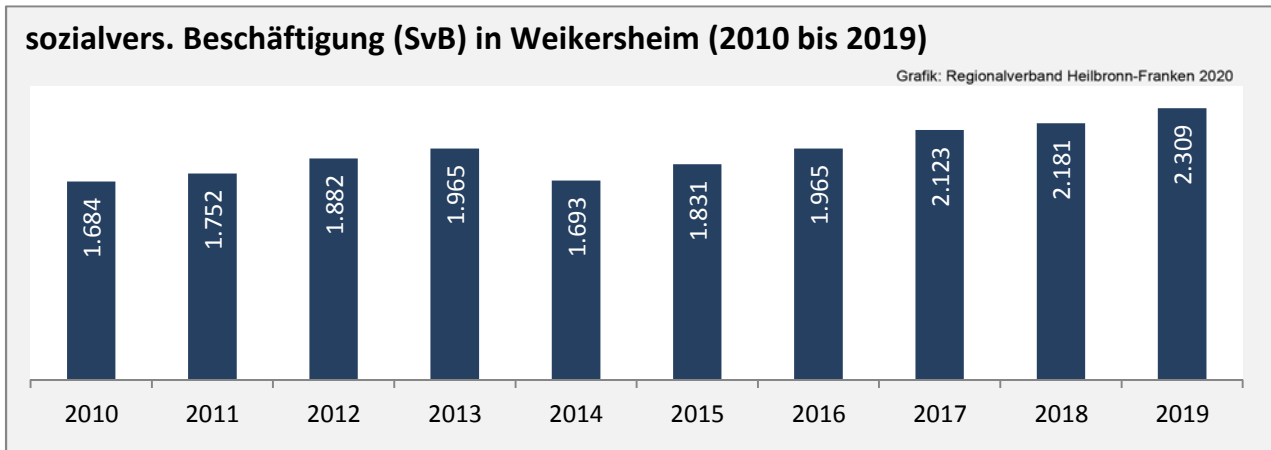
Datengrundlage: Landesamt für Statistik Baden-Württemberg

Abbildungen und Berechnungen: Regionalverband Heilbronn-Franken

# Weikersheim - Bevölkerung



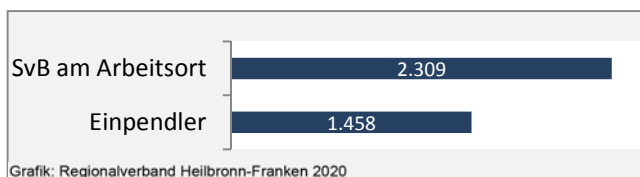
# Weikersheim - Beschäftigung



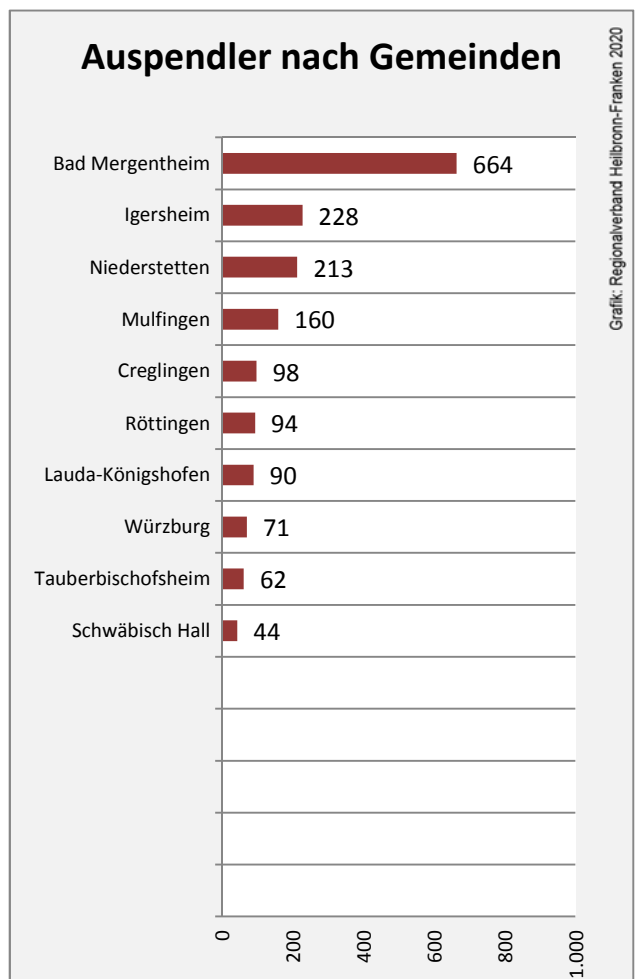
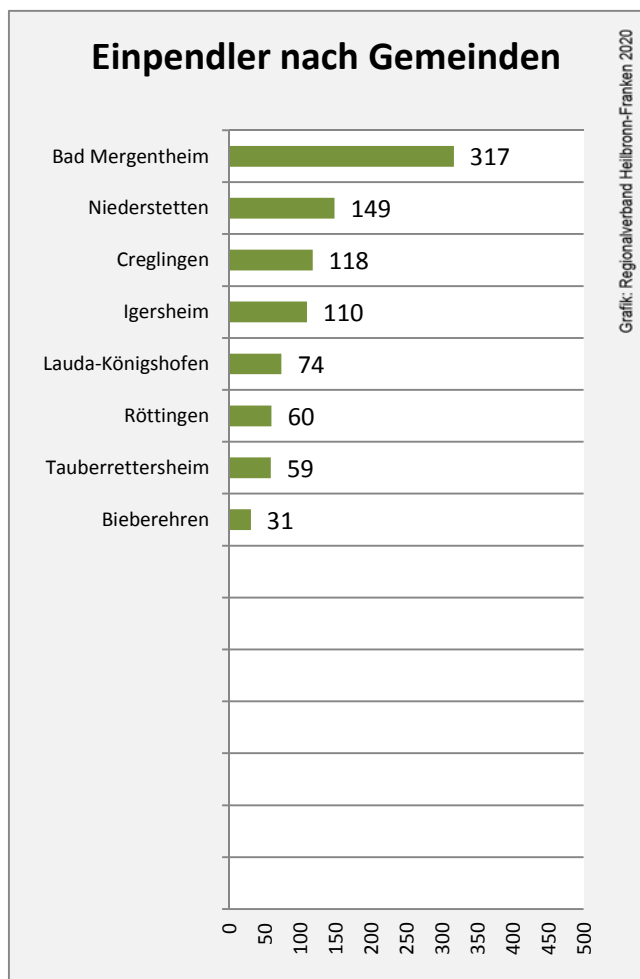
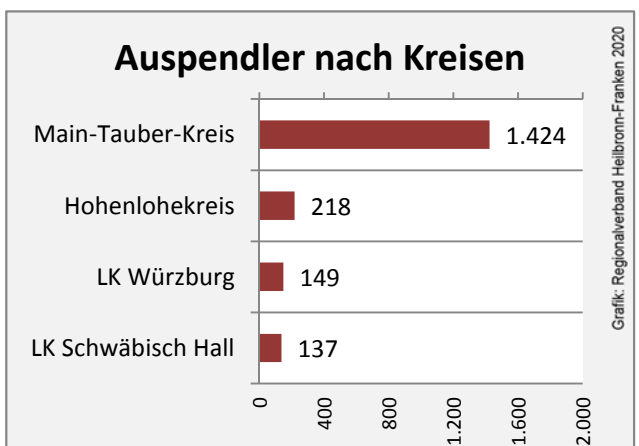
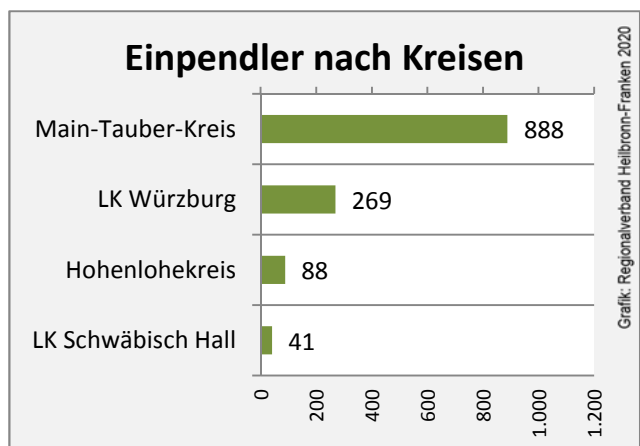
Datengrundlage: Statistik der Bundesagentur für Arbeit

Abbildungen und Berechnungen: Regionalverband Heilbronn-Franken

# Weikersheim - Pendlerverflechtungen 2019



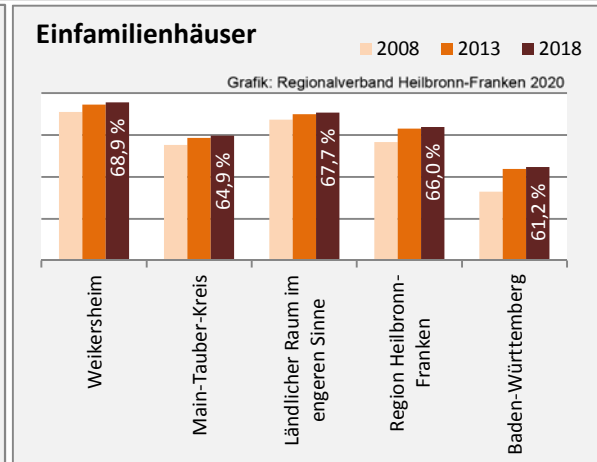
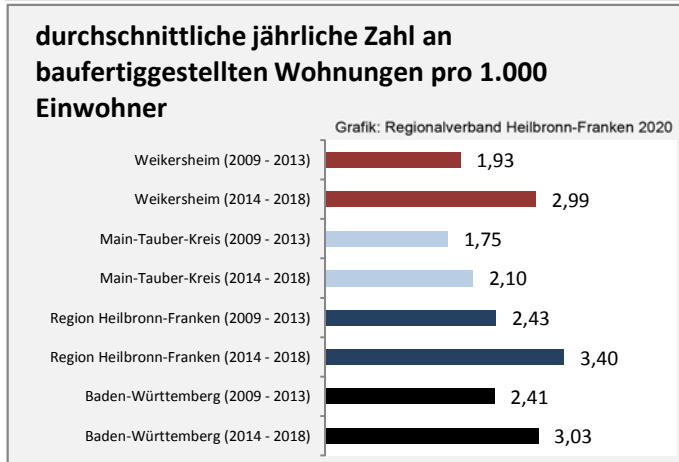
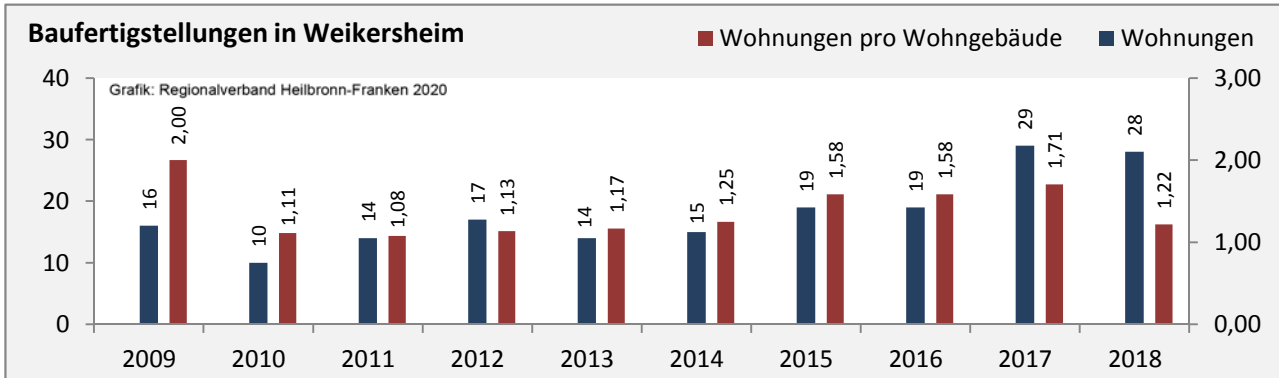
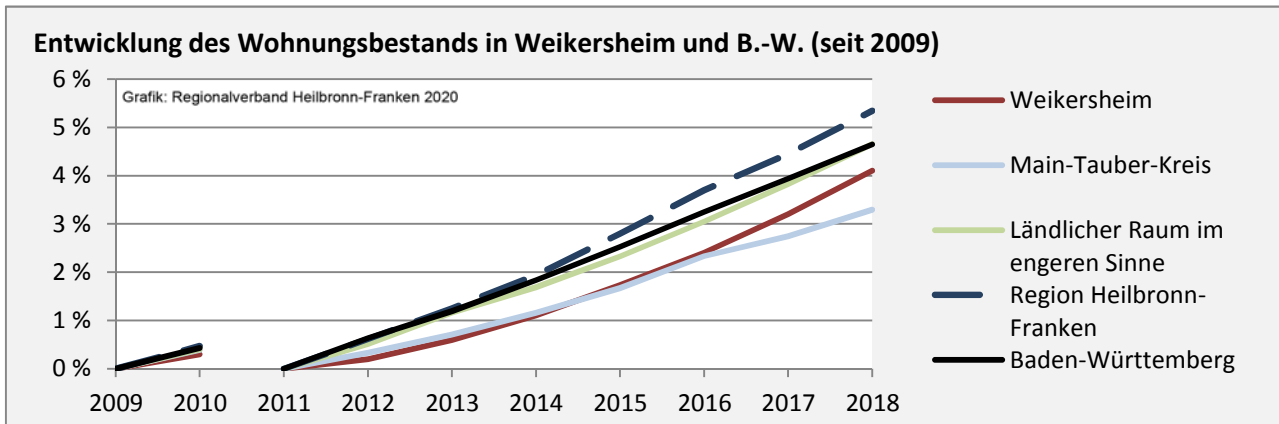
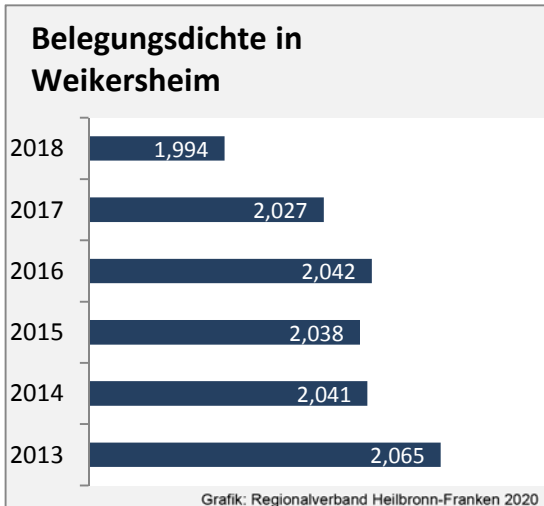
**Pendlersaldo: -822**



Datengrundlage: Statistik der Bundesagentur für Arbeit

Abbildungen: Regionalverband Heilbronn-Franken (keine Berücksichtigung von Werten unter 30)

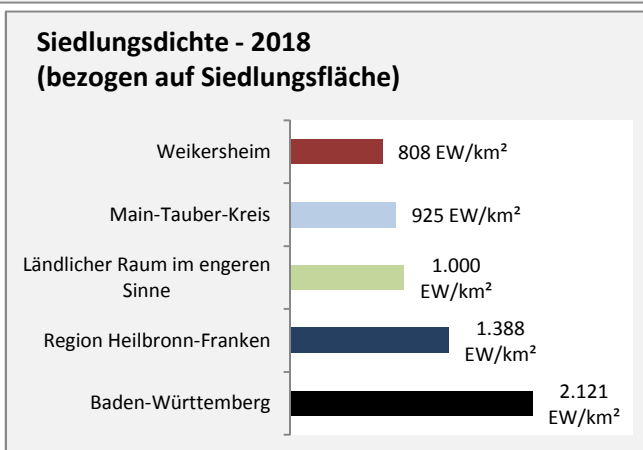
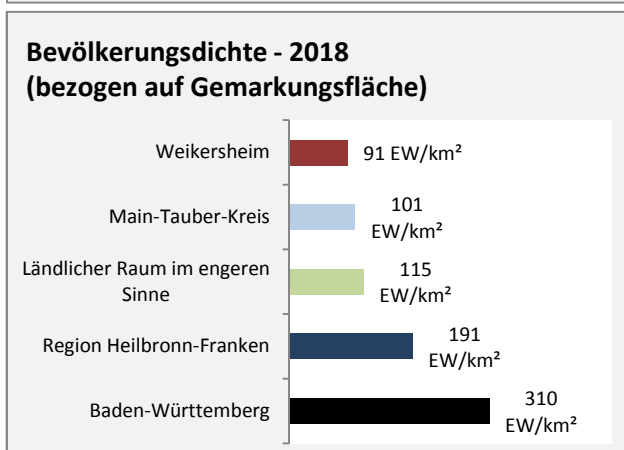
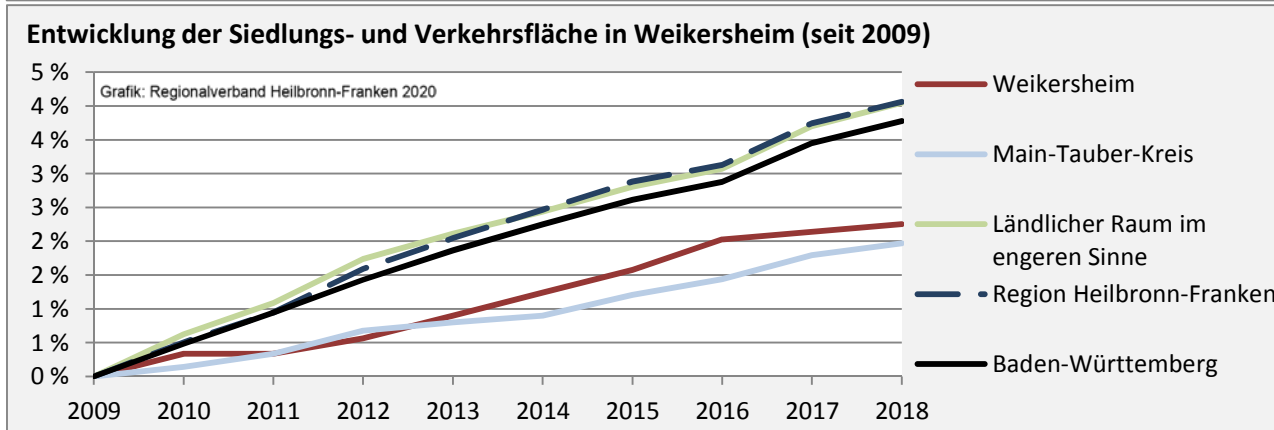
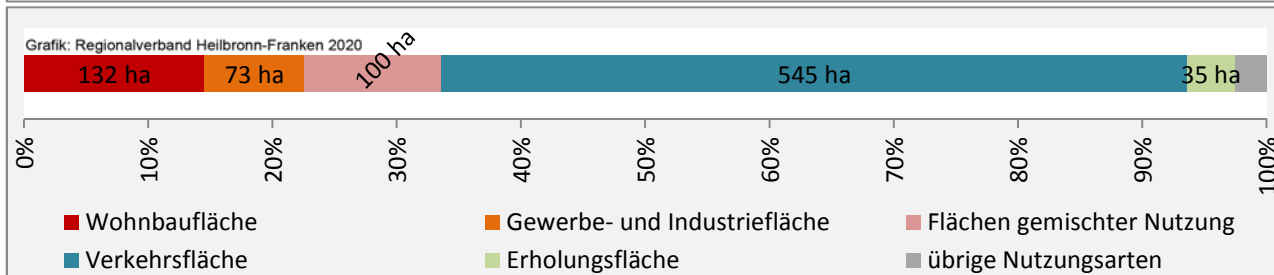
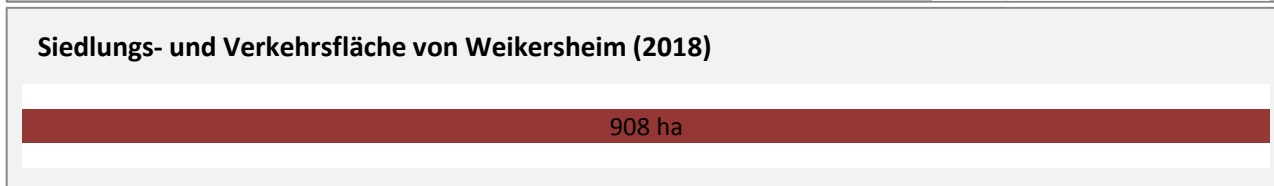
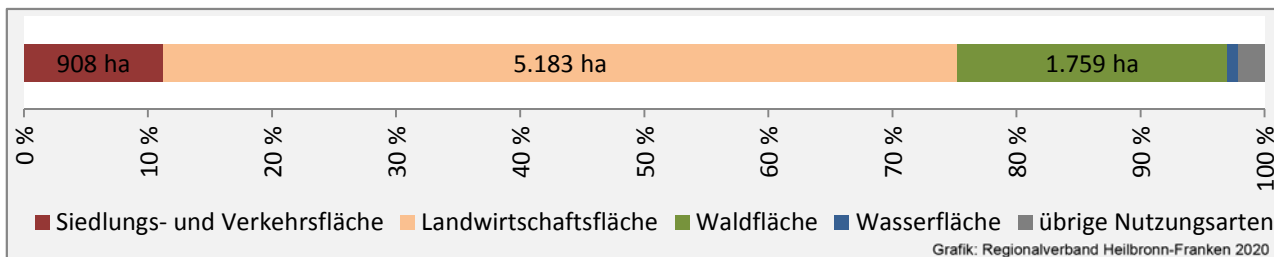
# Weikersheim - Wohnungsbestand und -entwicklung



Datengrundlage: Statistisches Landesamt Baden-Württemberg (ab 2011: Zensus 2011)

Abbildungen und Berechnungen: Regionalverband Heilbronn-Franken

# Weikersheim - Flächenentwicklung



Datengrundlage: Landesamt für Statistik Baden-Württemberg

Abbildungen und Berechnungen: Regionalverband Heilbronn-Franken