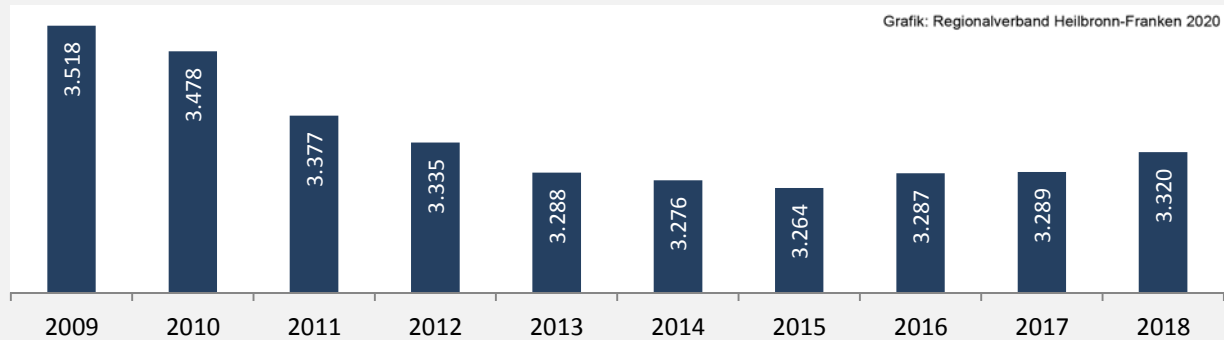
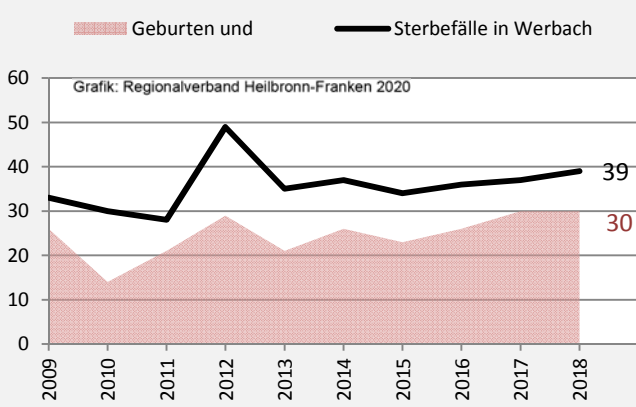
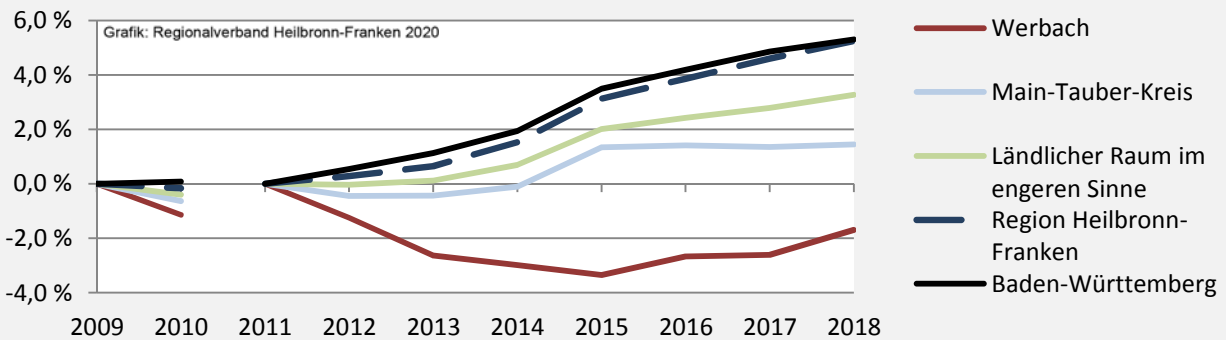


# Werbach - Bevölkerung

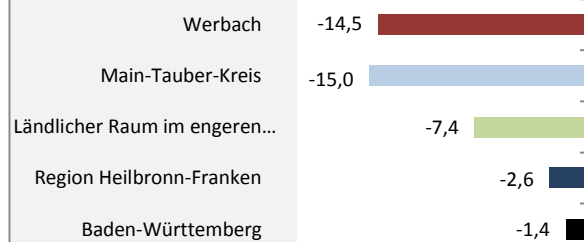
## Bevölkerungsstand in Werbach (2009 bis 2018)



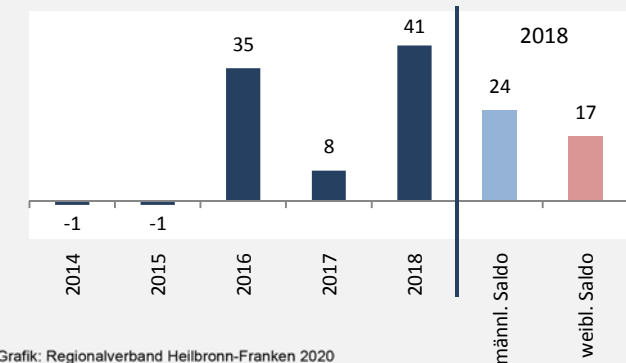
## Bevölkerungsentwicklung in Werbach (seit 2009)



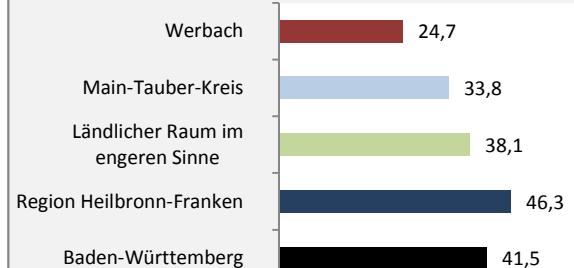
## 5-Jahres-Wertung (2014 - 2018): natürliche Bevölkerungsentwicklung pro 1.000 Einwohner



## Wanderungssaldi Werbach



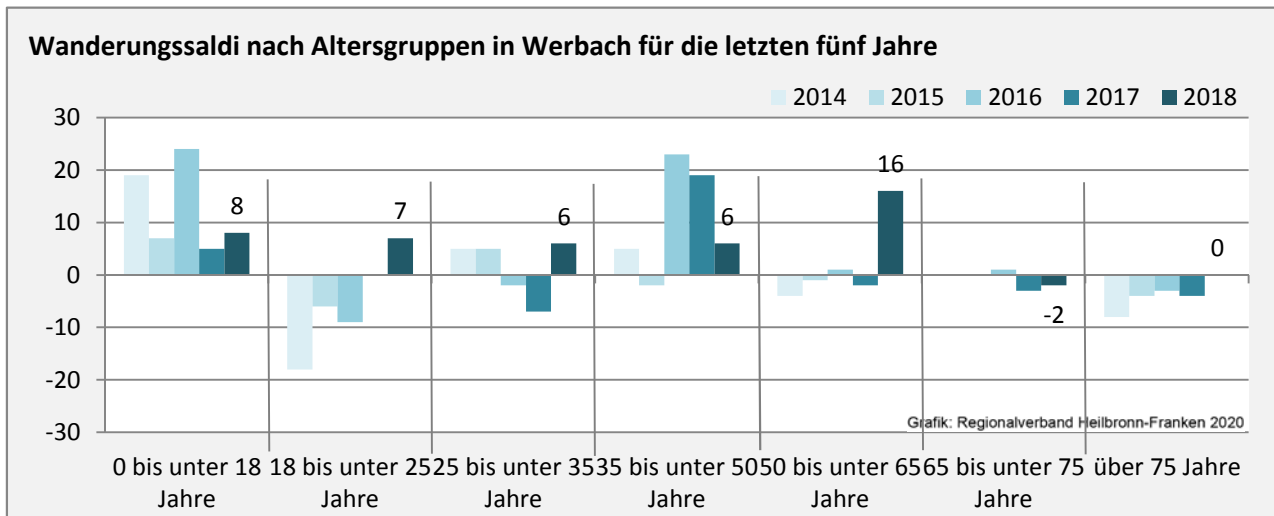
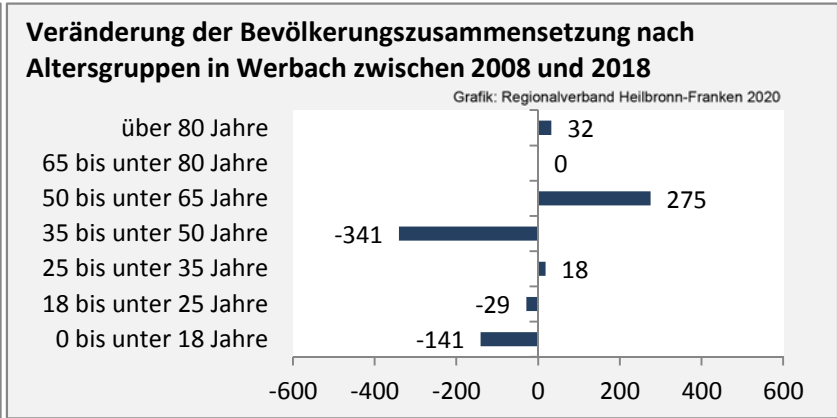
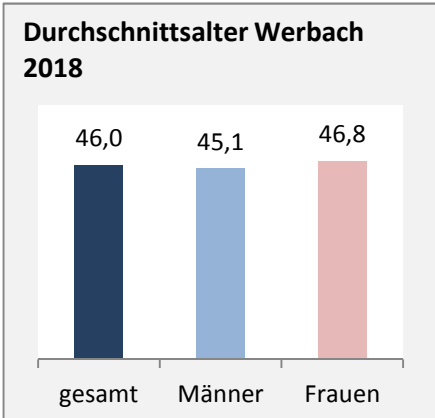
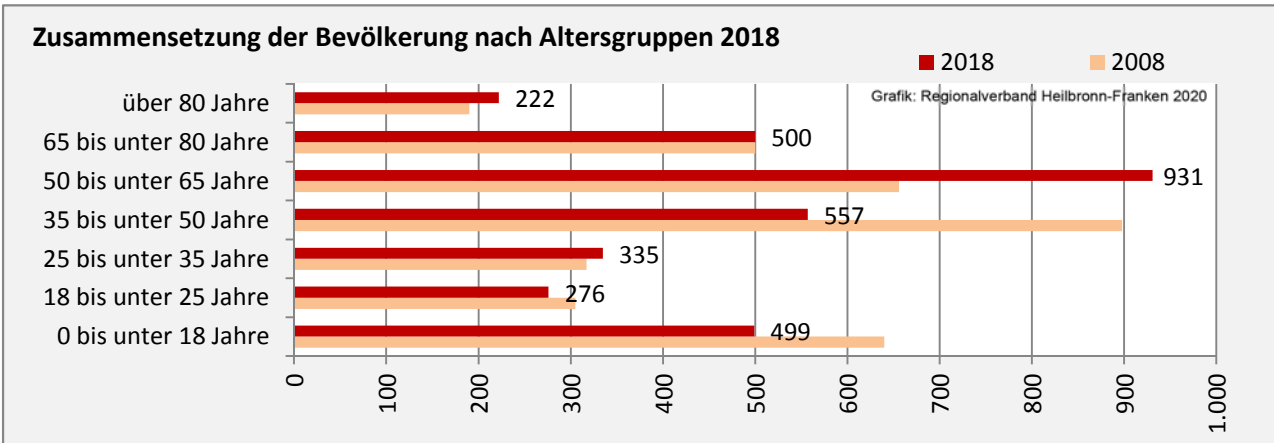
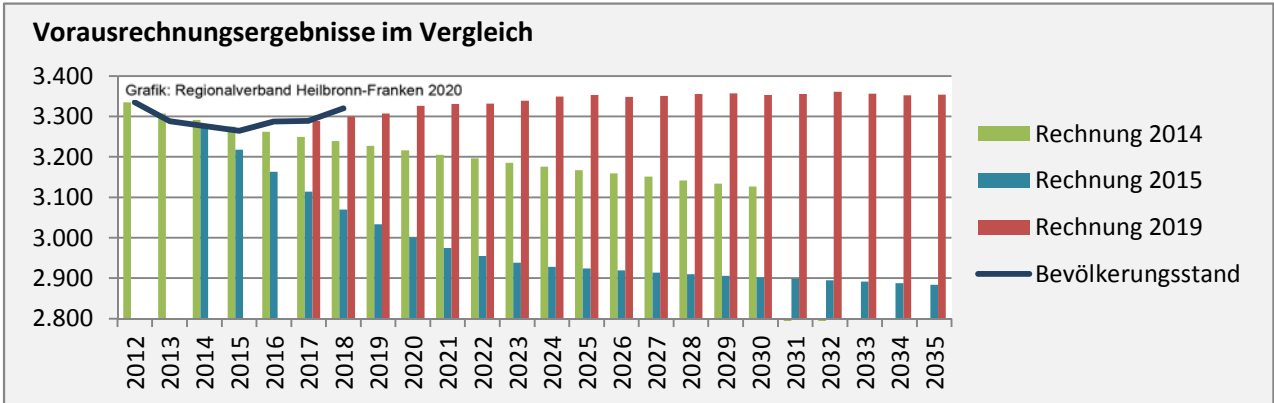
## 5-Jahres-Wertung (2014 - 2018): Wanderungsgewinne bzw. -verluste pro 1.000 Einwohner



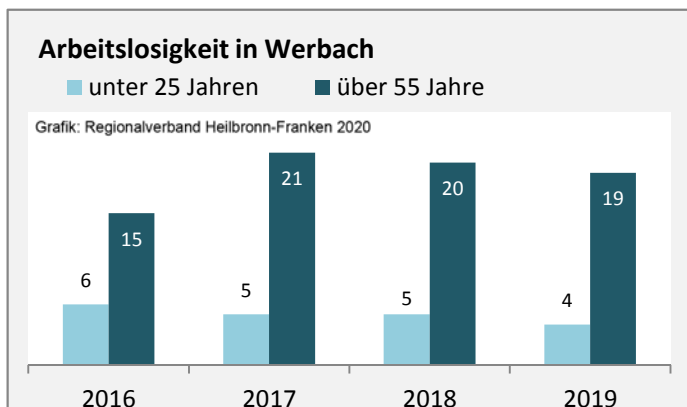
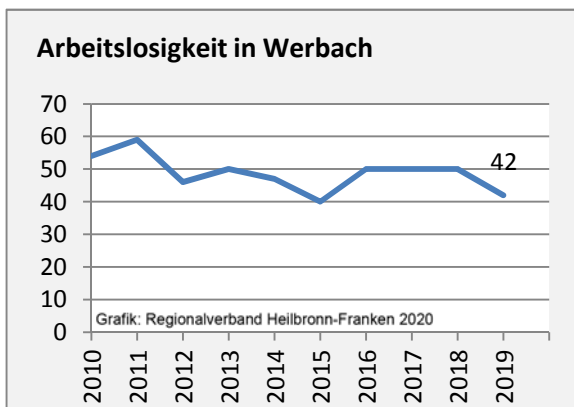
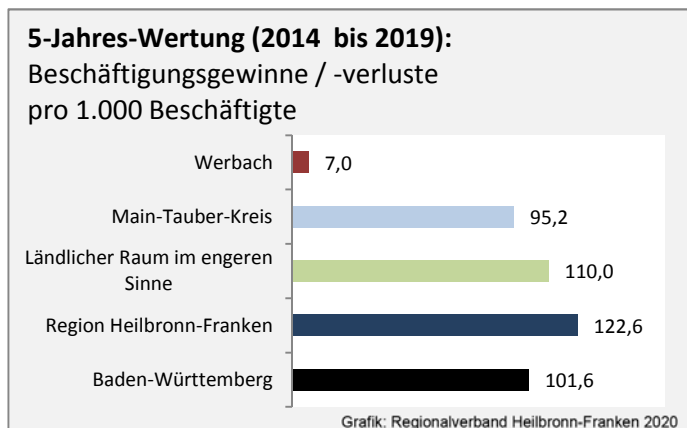
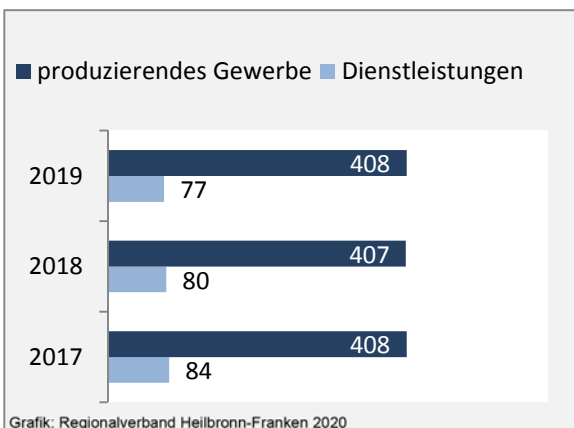
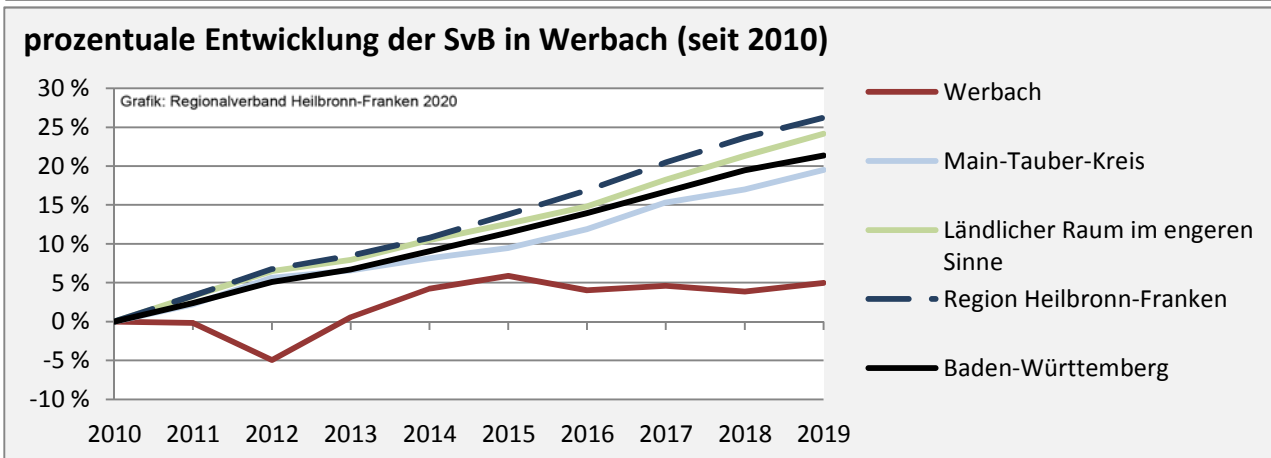
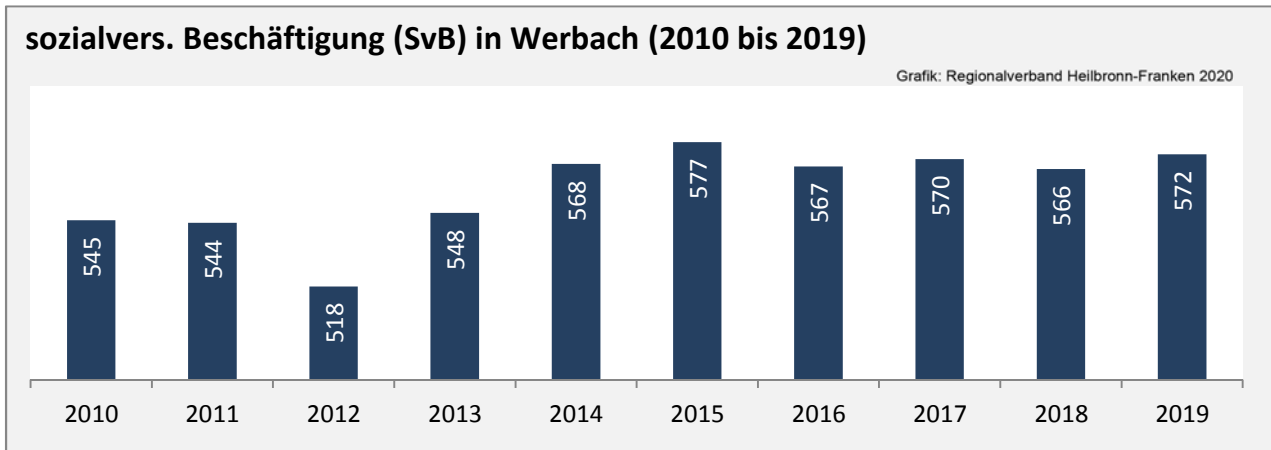
Datengrundlage: Landesamt für Statistik Baden-Württemberg

Abbildungen und Berechnungen: Regionalverband Heilbronn-Franken

# Werbach - Bevölkerung



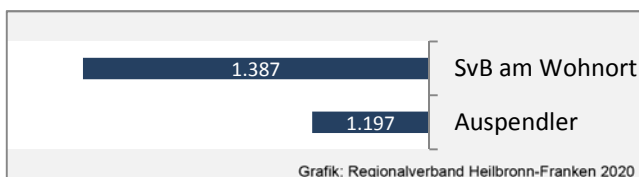
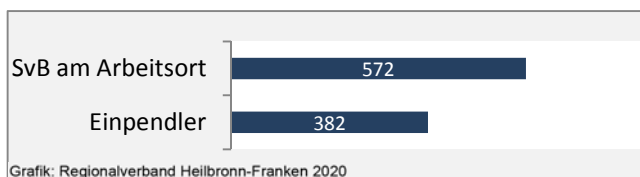
# Werbach - Beschäftigung



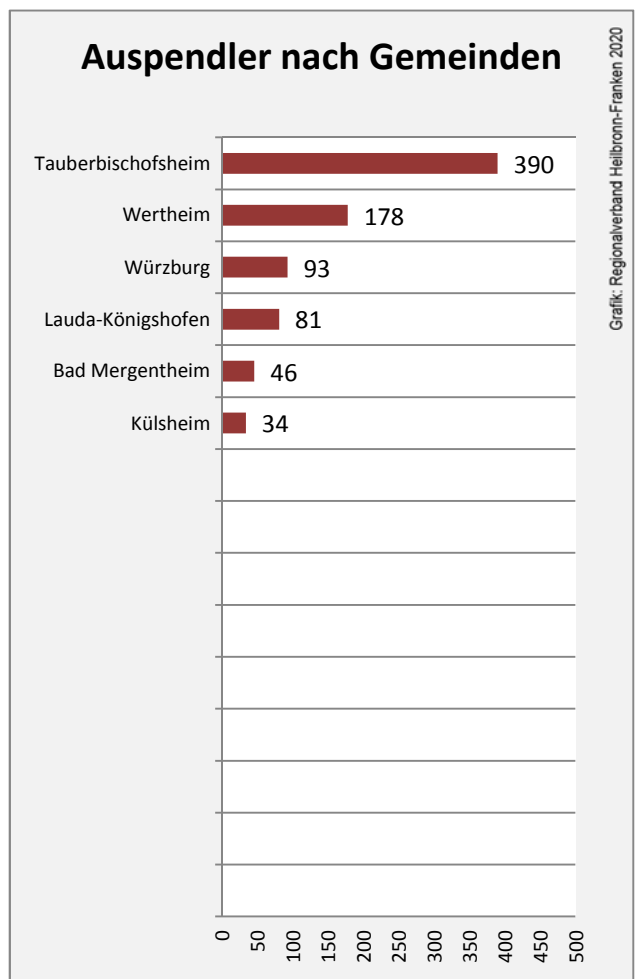
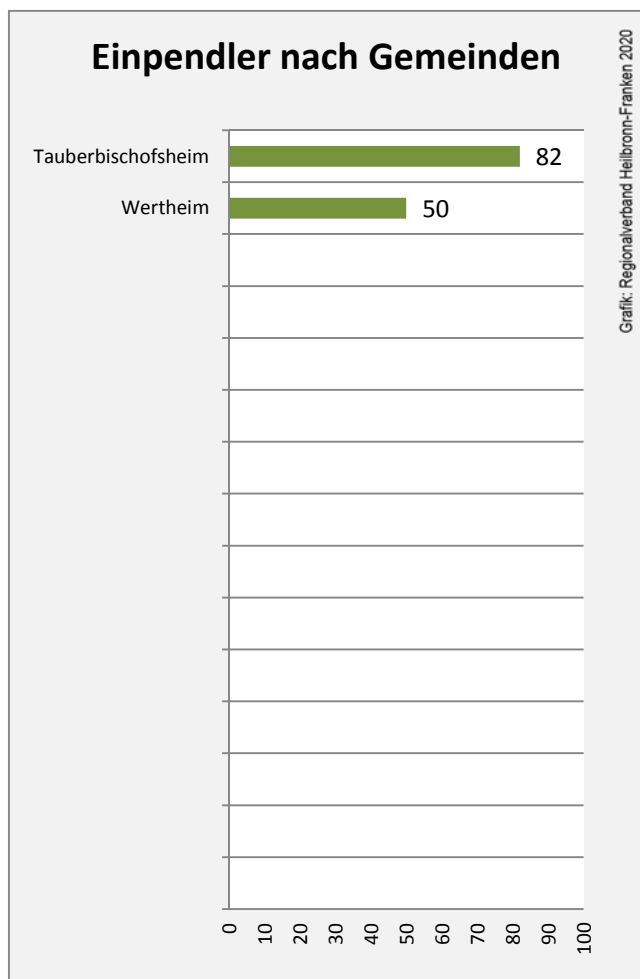
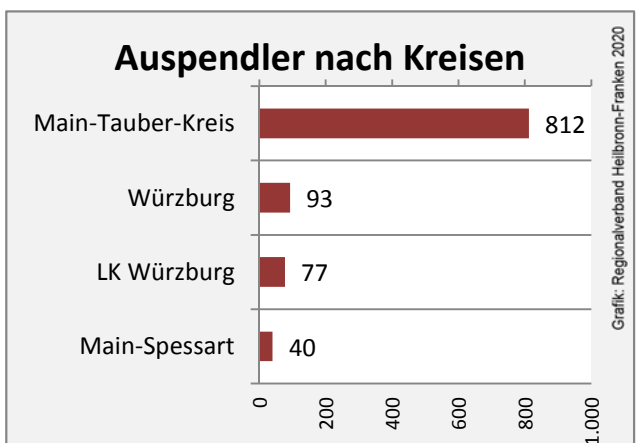
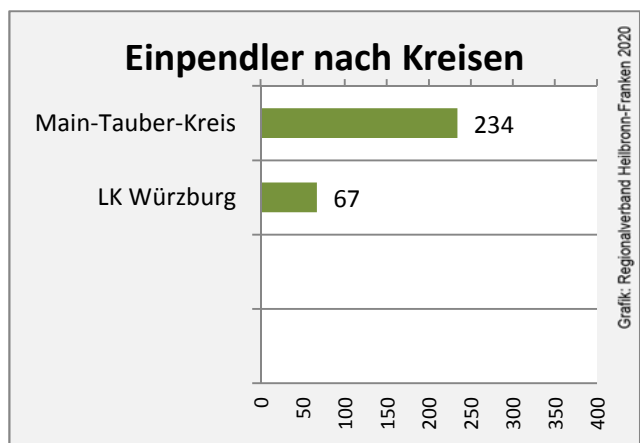
Datengrundlage: Statistik der Bundesagentur für Arbeit

Abbildungen und Berechnungen: Regionalverband Heilbronn-Franken

# Werbach - Pendlerverflechtungen 2019



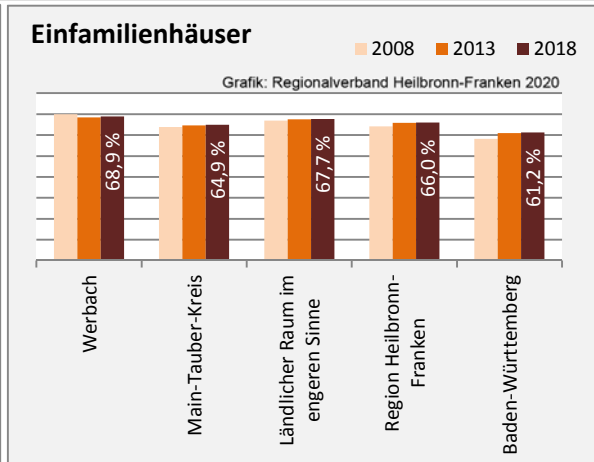
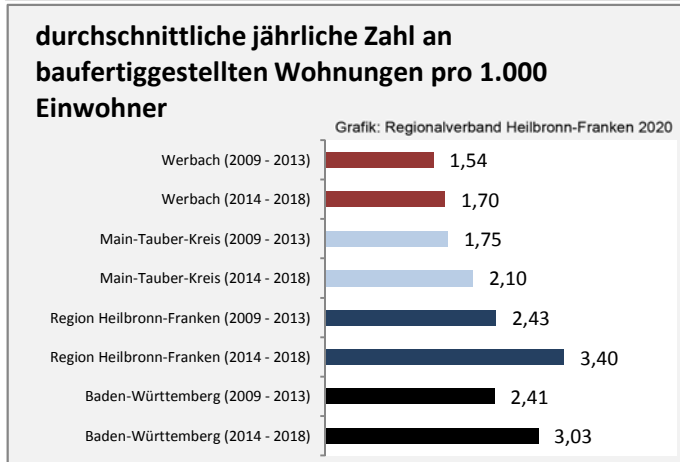
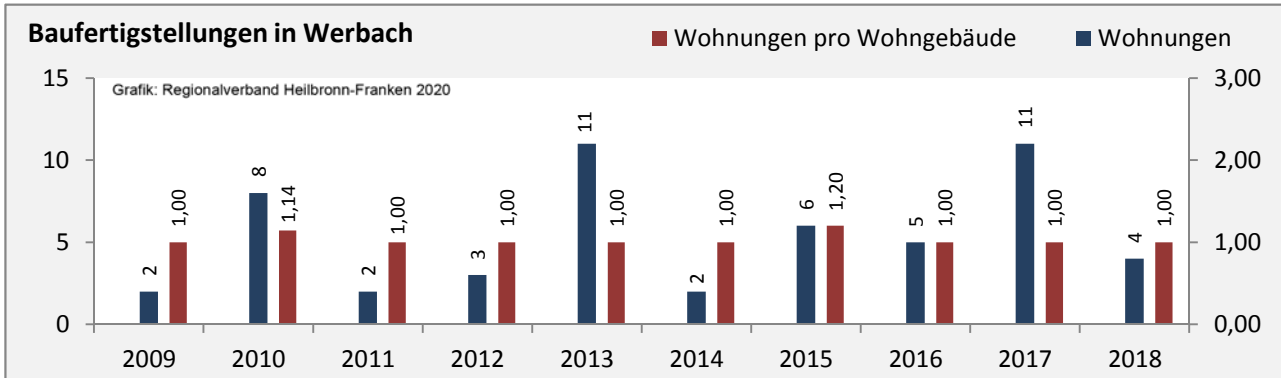
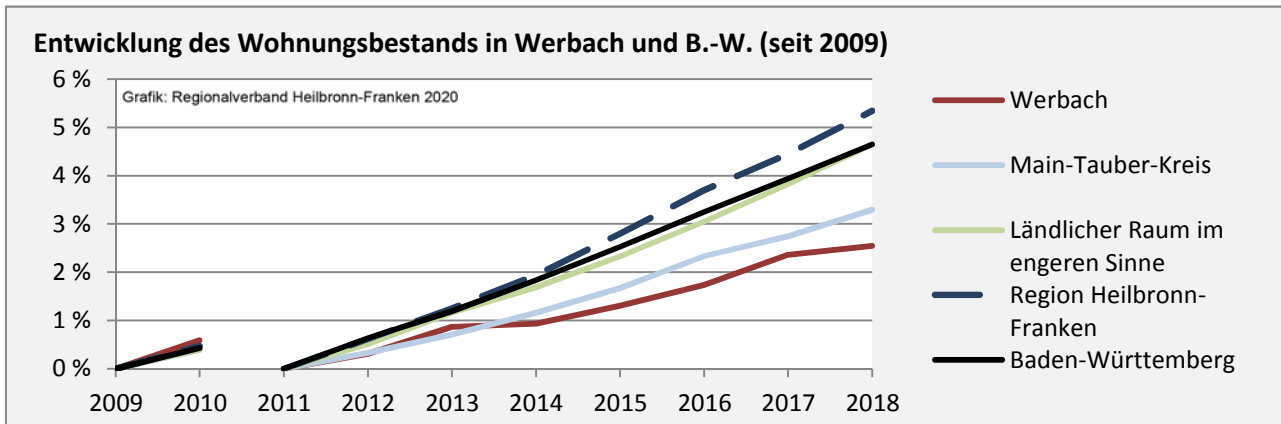
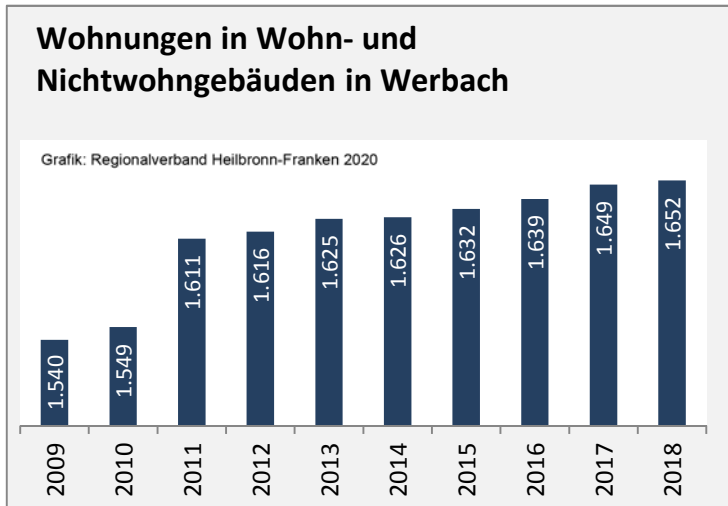
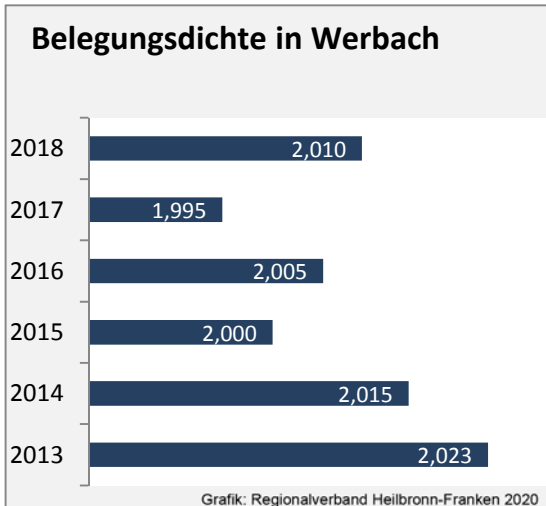
**Pendlersaldo: -815**



Datengrundlage: Statistik der Bundesagentur für Arbeit

Abbildungen: Regionalverband Heilbronn-Franken (keine Berücksichtigung von Werten unter 30)

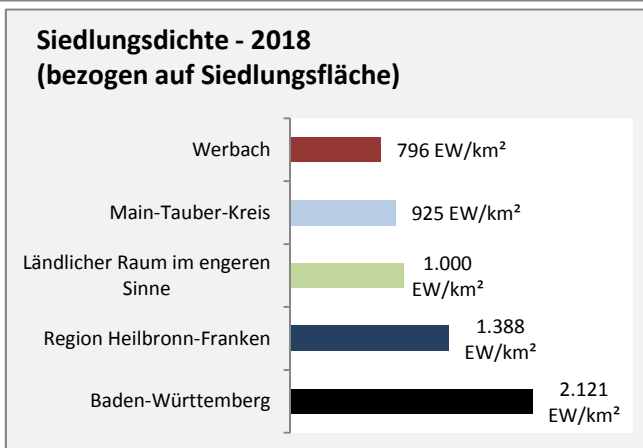
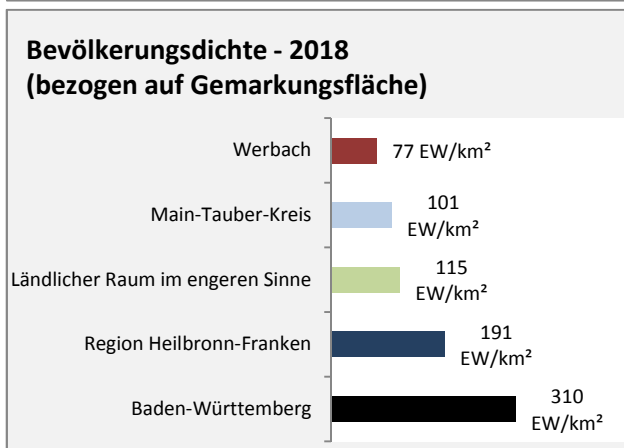
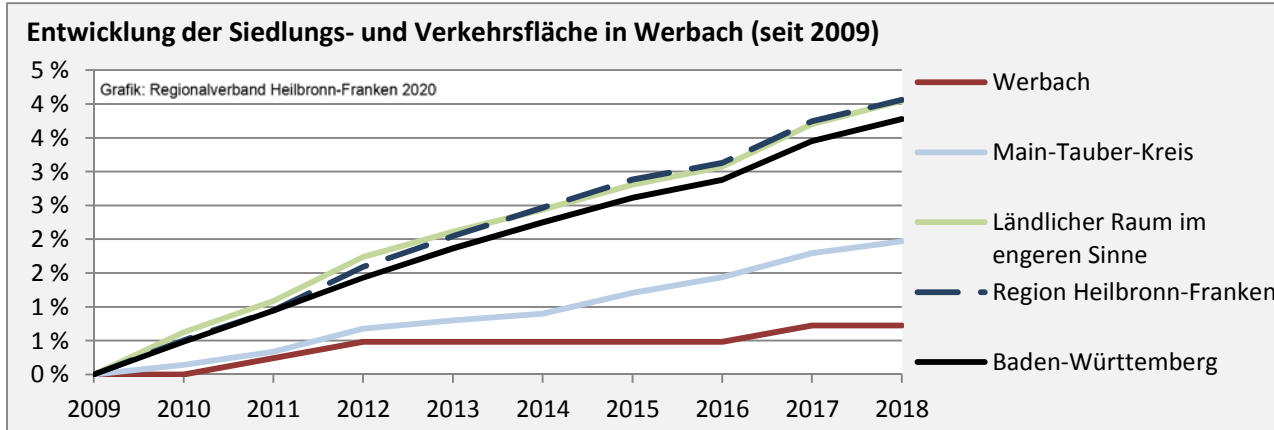
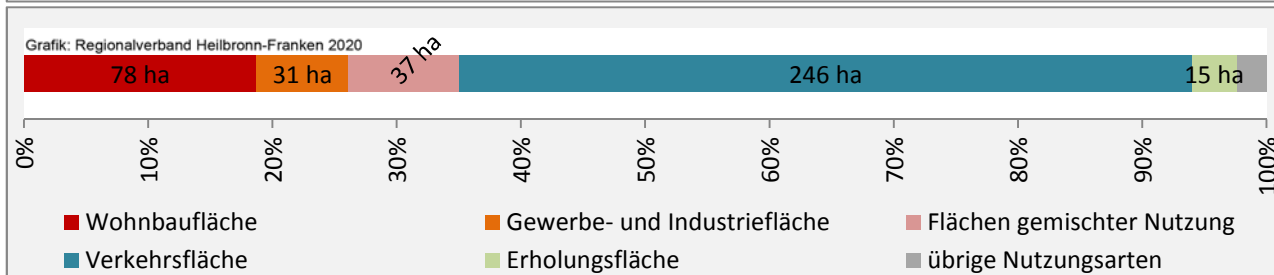
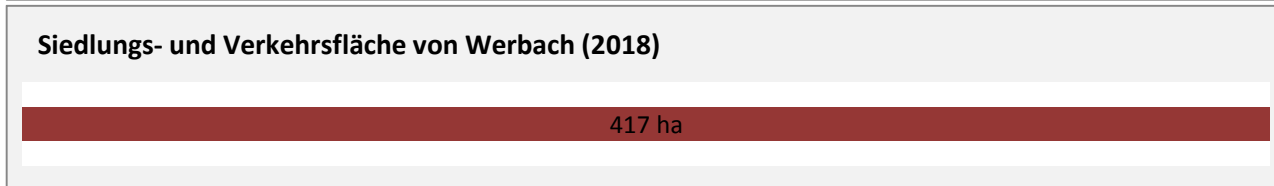
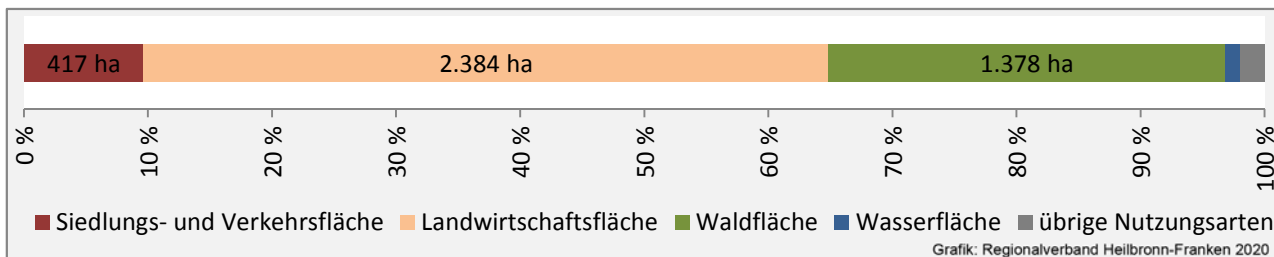
# Werbach - Wohnungsbestand und -entwicklung



Datengrundlage: Statistisches Landesamt Baden-Württemberg (ab 2011: Zensus 2011)

Abbildungen und Berechnungen: Regionalverband Heilbronn-Franken

# Werbach - Flächenentwicklung



Datengrundlage: Landesamt für Statistik Baden-Württemberg

Abbildungen und Berechnungen: Regionalverband Heilbronn-Franken