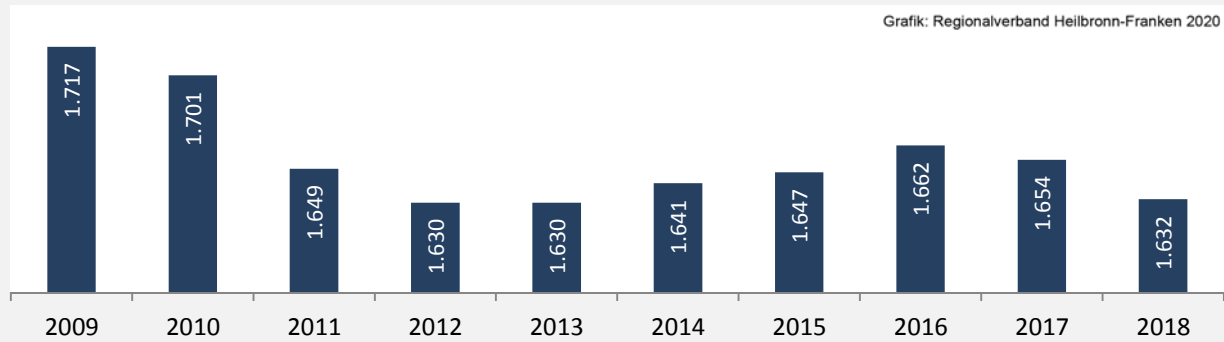
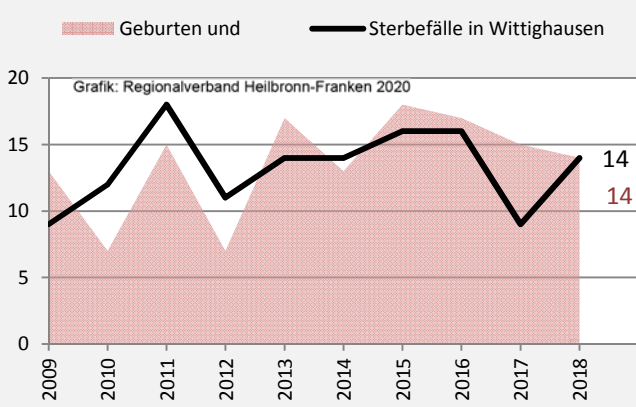
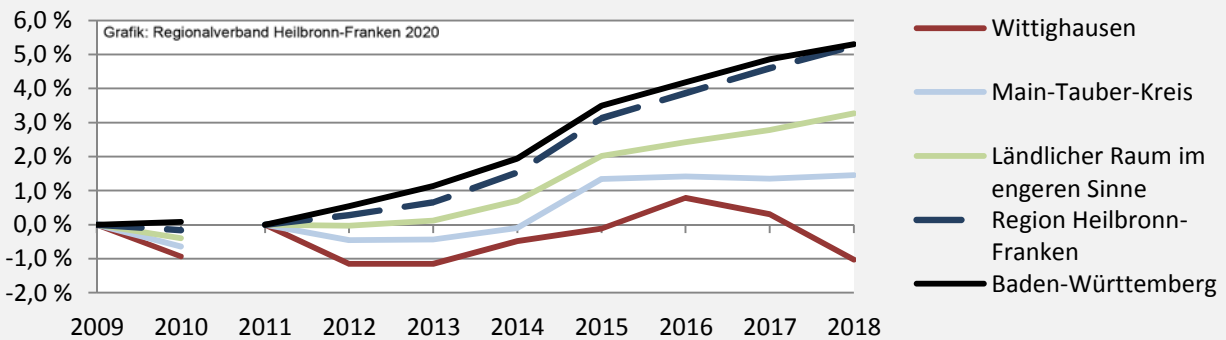


Wittighausen - Bevölkerung

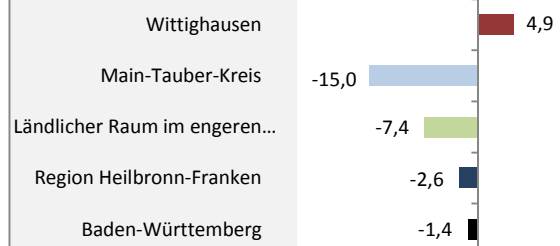
Bevölkerungsstand in Wittighausen (2009 bis 2018)



Bevölkerungsentwicklung in Wittighausen (seit 2009)

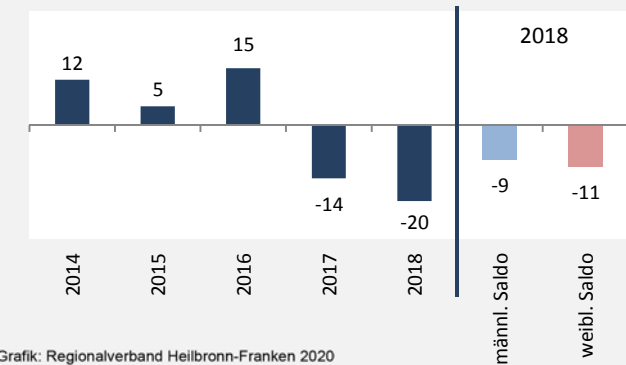


5-Jahres-Wertung (2014 - 2018): natürliche Bevölkerungsentwicklung pro 1.000 Einwohner

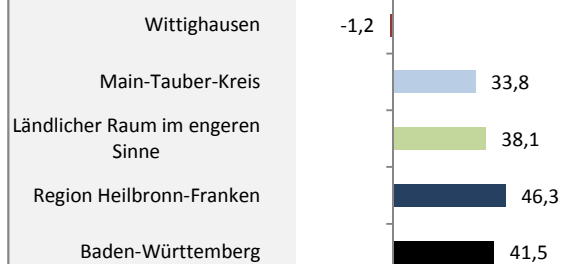


Grafik: Regionalverband Heilbronn-Franken 2020

Wanderungssaldi Wittighausen



5-Jahres-Wertung (2014 - 2018): Wanderungsgewinne bzw. -verluste pro 1.000 Einwohner

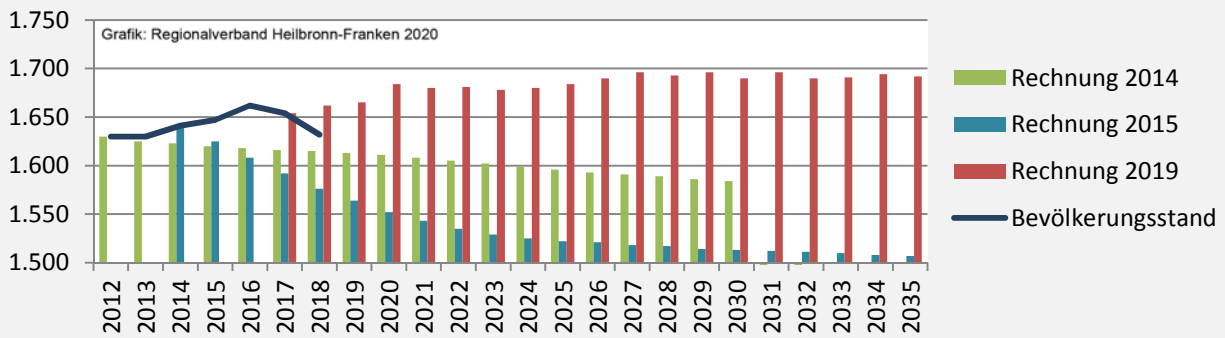


Datengrundlage: Landesamt für Statistik Baden-Württemberg

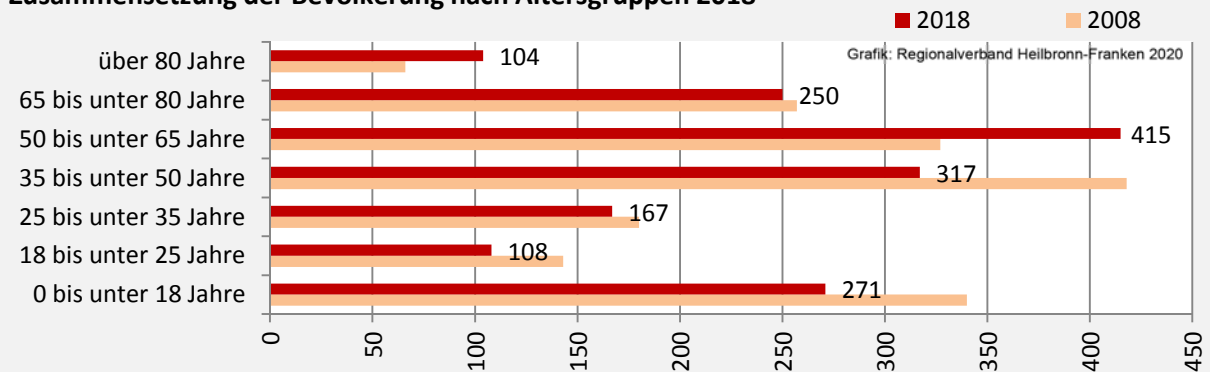
Abbildungen und Berechnungen: Regionalverband Heilbronn-Franken

Wittighausen - Bevölkerung

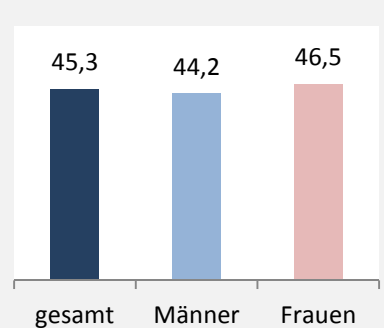
Vorausrechnungsergebnisse im Vergleich



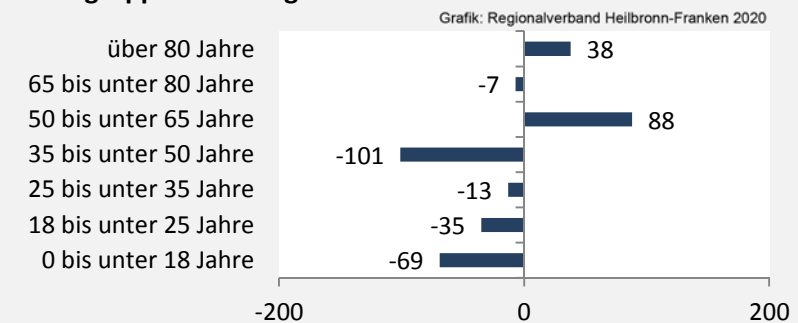
Zusammensetzung der Bevölkerung nach Altersgruppen 2018



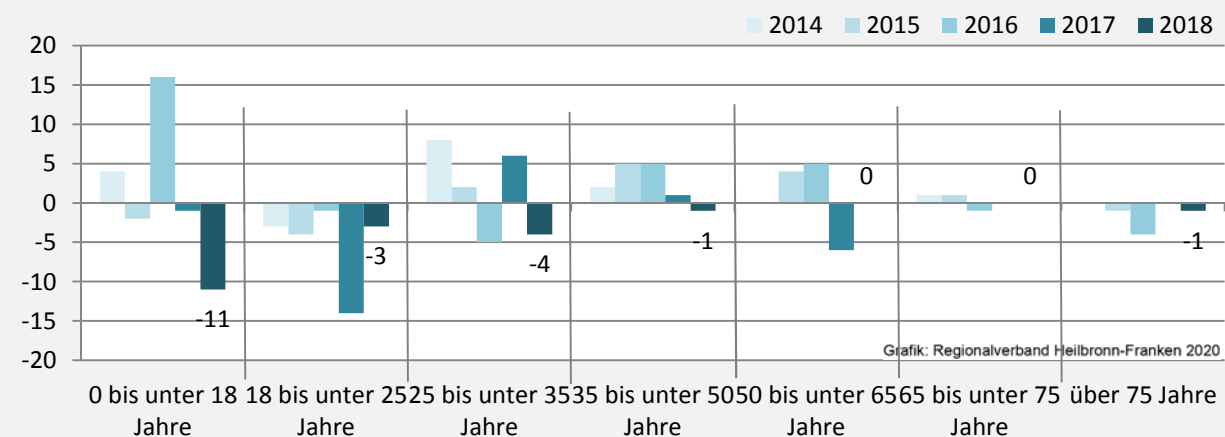
Durchschnittsalter Wittighausen 2018



Veränderung der Bevölkerungszusammensetzung nach Altersgruppen in Wittighausen zwischen 2008 und 2018



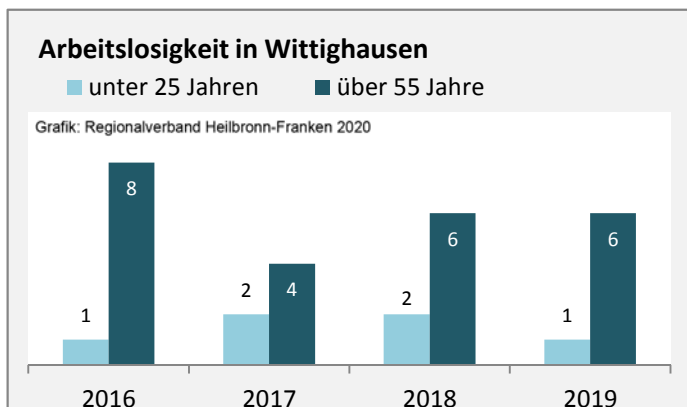
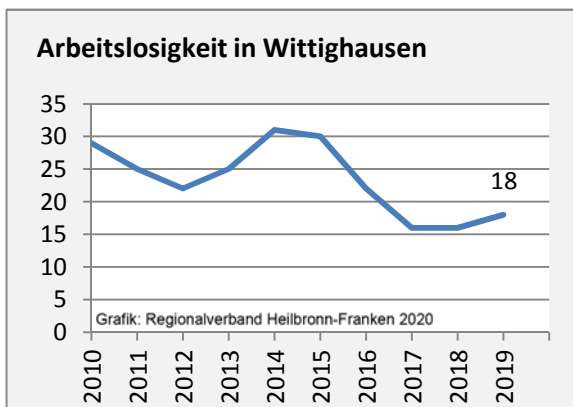
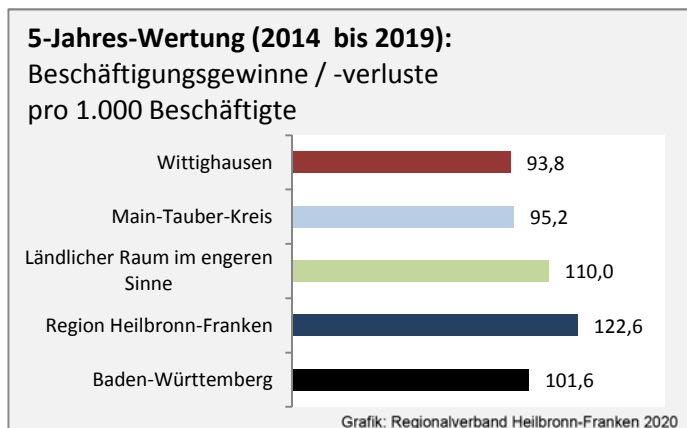
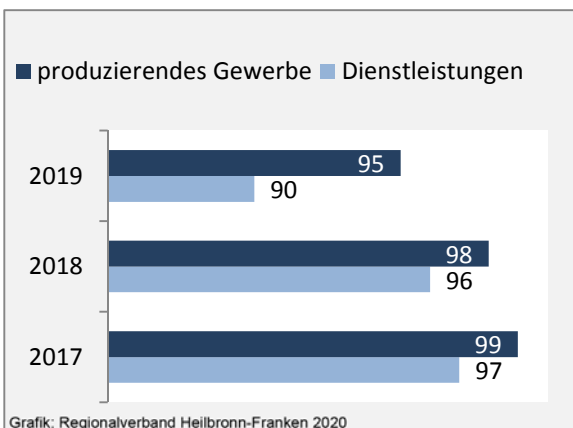
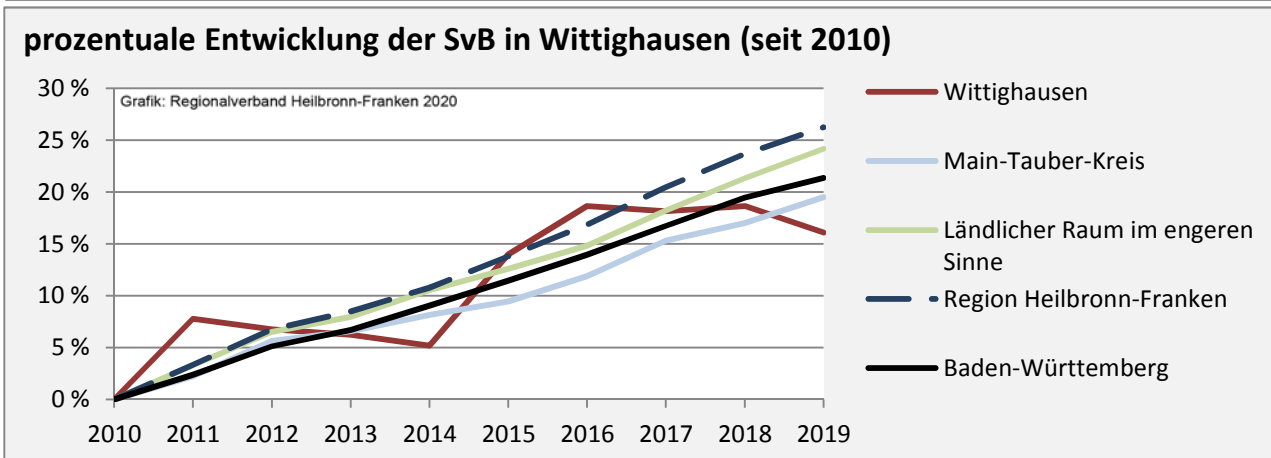
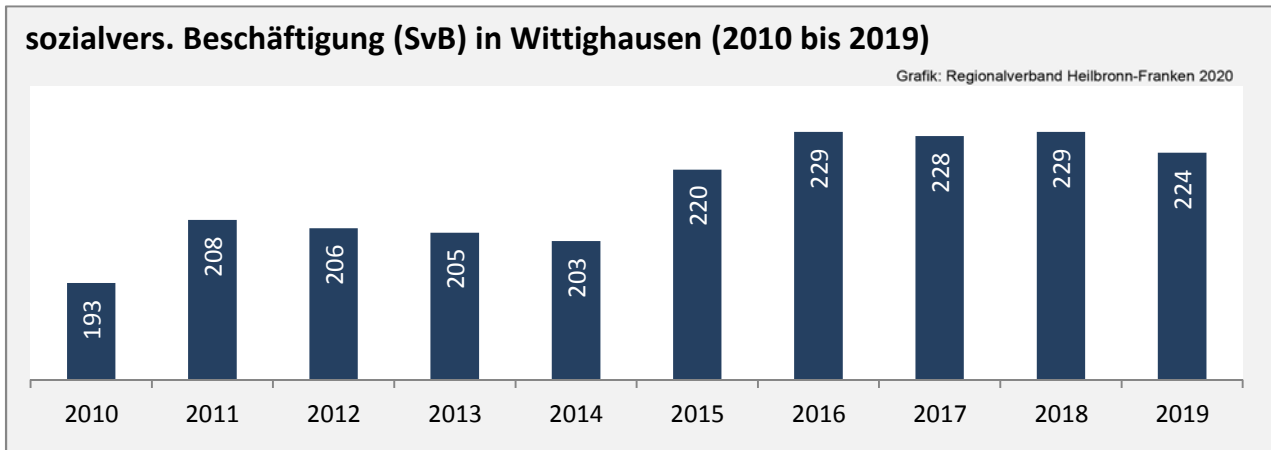
Wanderungssaldi nach Altersgruppen in Wittighausen für die letzten fünf Jahre



Datengrundlage: Landesamt für Statistik Baden-Württemberg

Abbildungen und Berechnungen: Regionalverband Heilbronn-Franken

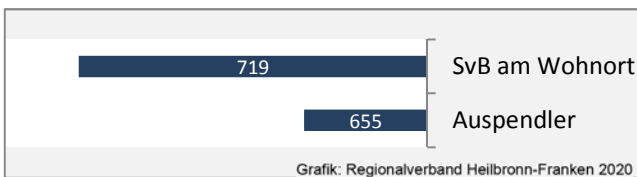
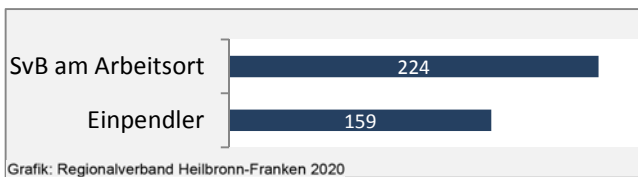
Wittighausen - Beschäftigung



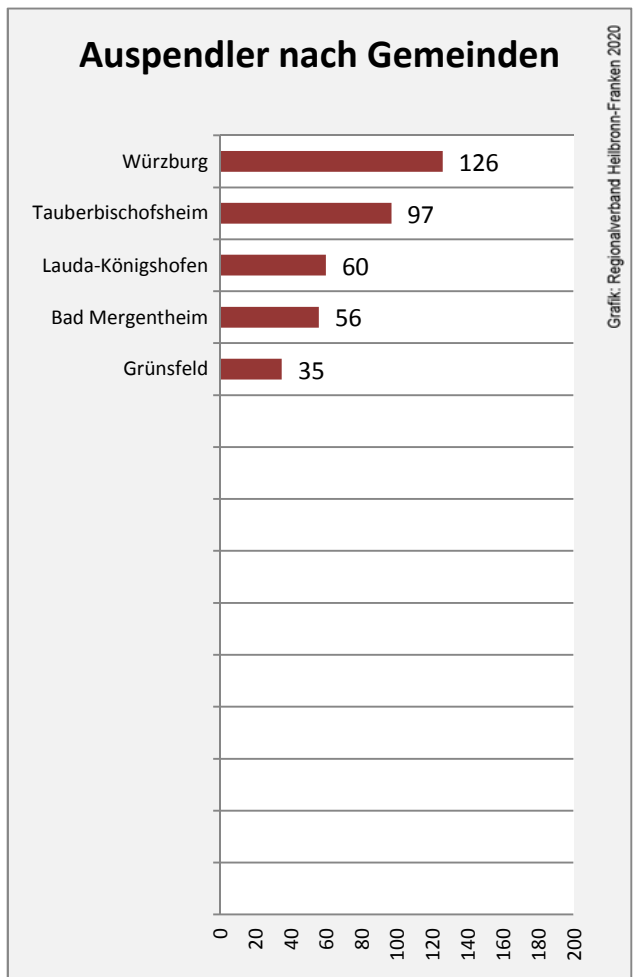

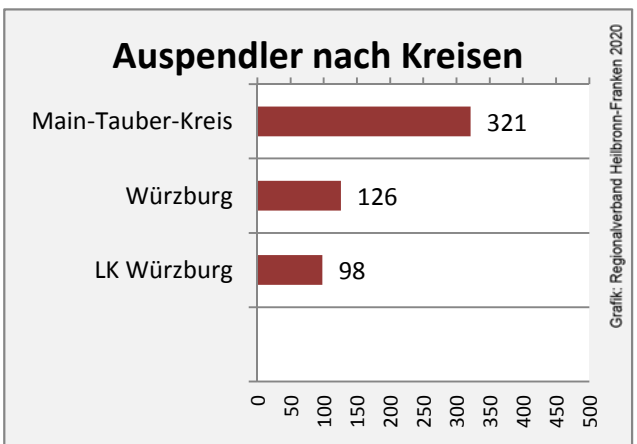
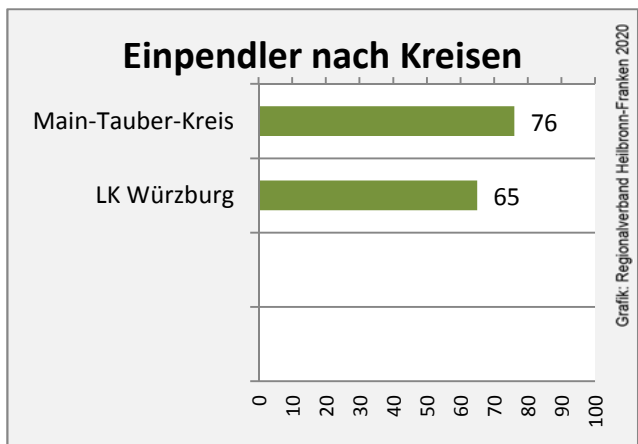
Datengrundlage: Statistik der Bundesagentur für Arbeit

Abbildungen und Berechnungen: Regionalverband Heilbronn-Franken

Wittighausen - Pendlerverflechtungen 2019



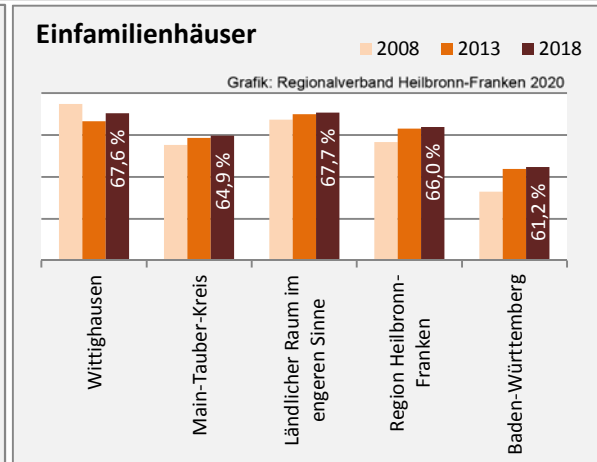
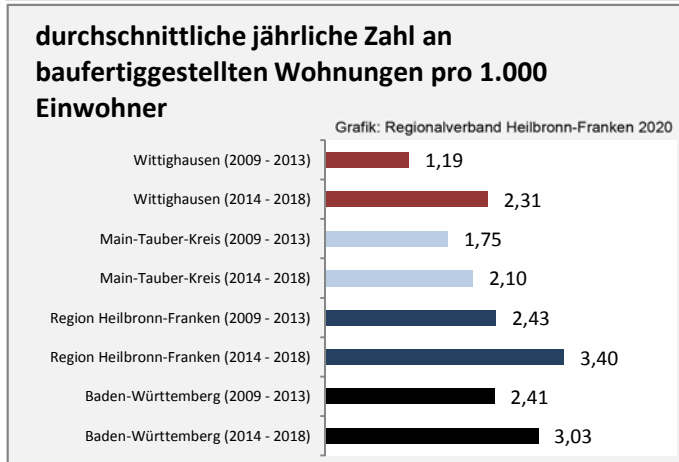
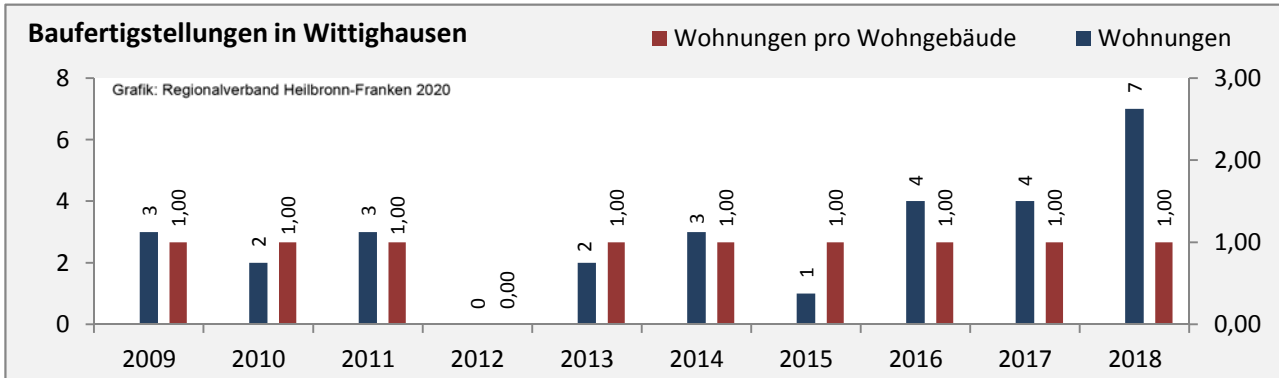
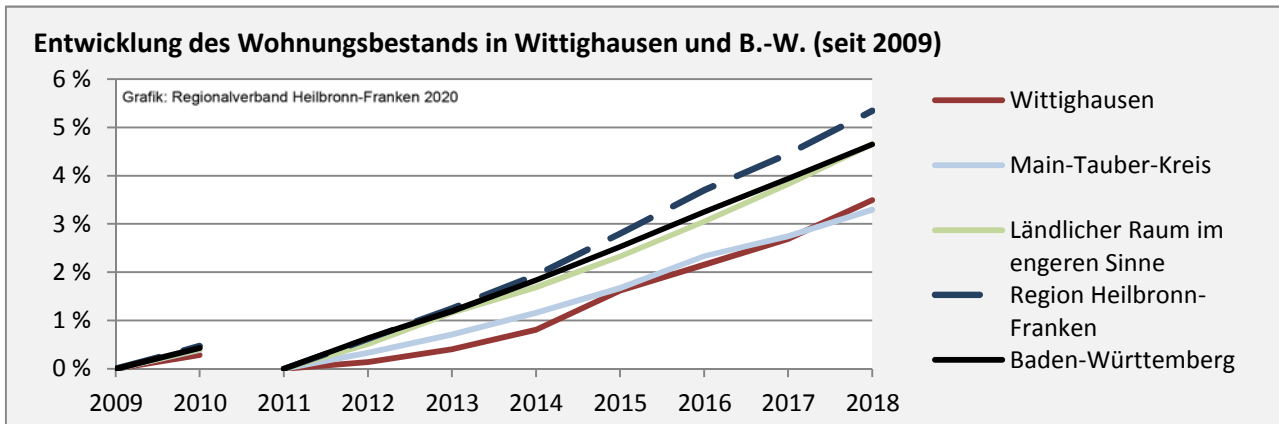
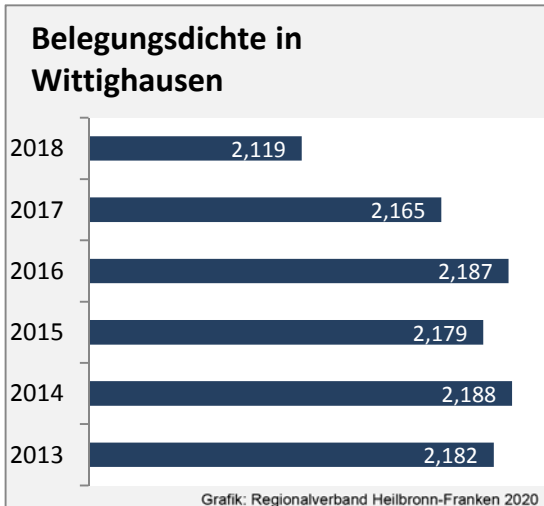
Pendlersaldo: -496



Datengrundlage: Statistik der Bundesagentur für Arbeit

Abbildungen: Regionalverband Heilbronn-Franken (keine Berücksichtigung von Werten unter 30)

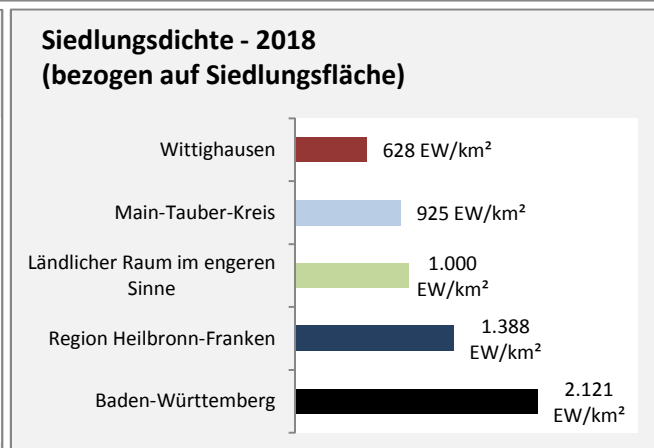
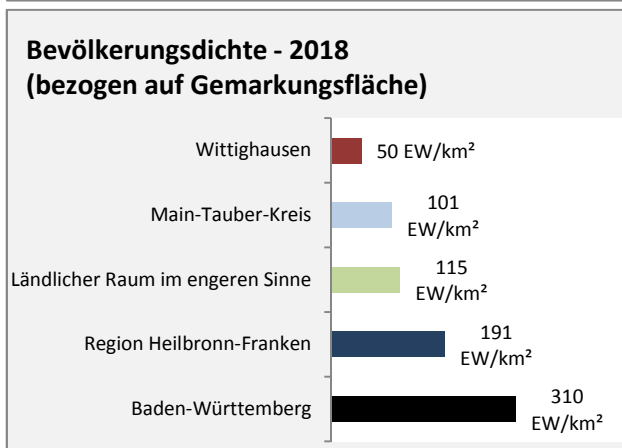
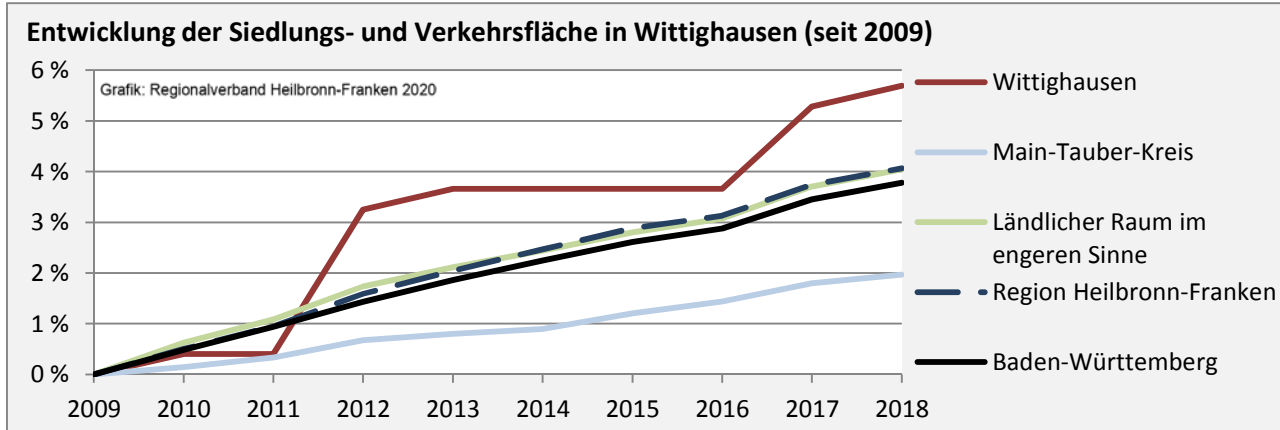
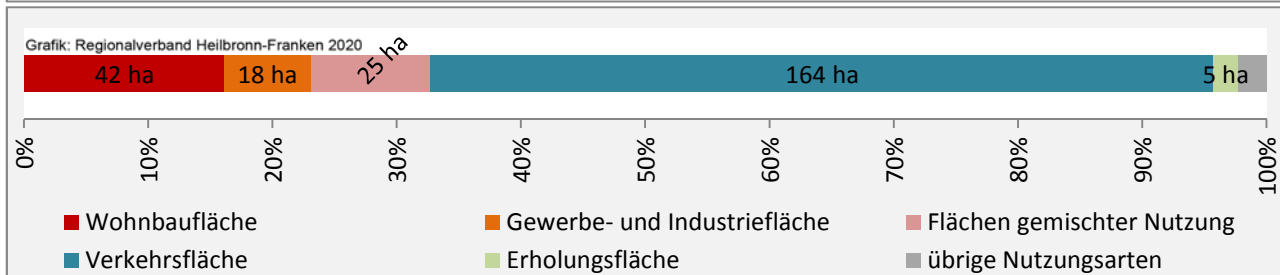
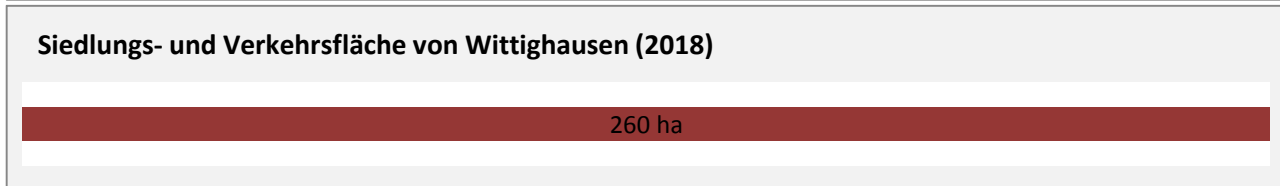
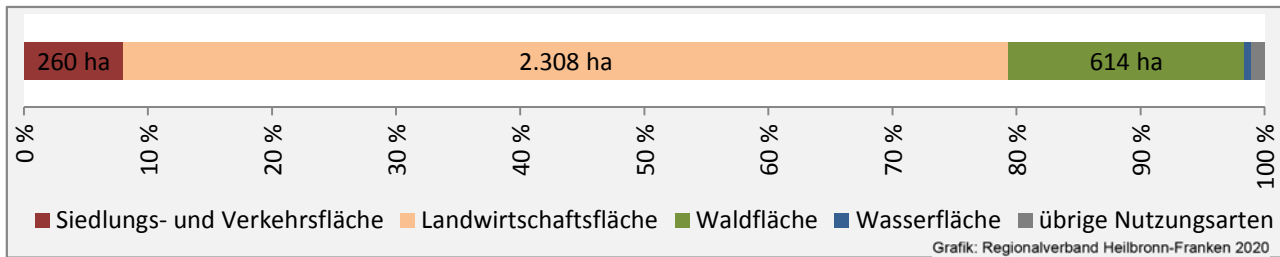
Wittighausen - Wohnungsbestand und -entwicklung



Datengrundlage: Statistisches Landesamt Baden-Württemberg (ab 2011: Zensus 2011)

Abbildungen und Berechnungen: Regionalverband Heilbronn-Franken

Wittighausen - Flächenentwicklung



Datengrundlage: Landesamt für Statistik Baden-Württemberg

Abbildungen und Berechnungen: Regionalverband Heilbronn-Franken