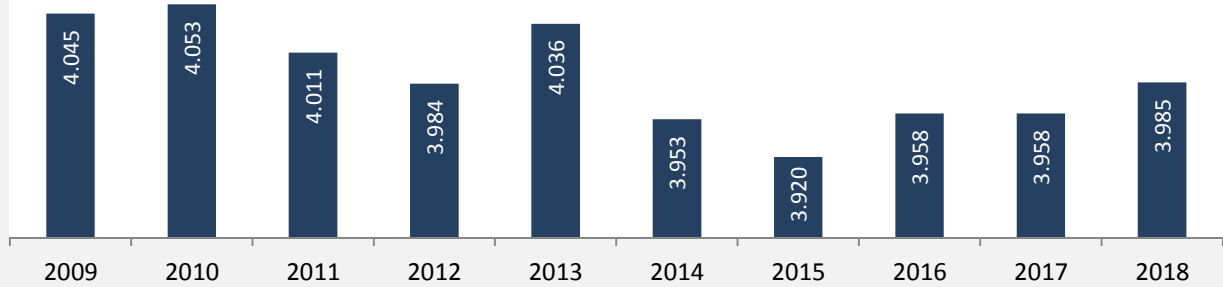


Großrinderfeld - Bevölkerung

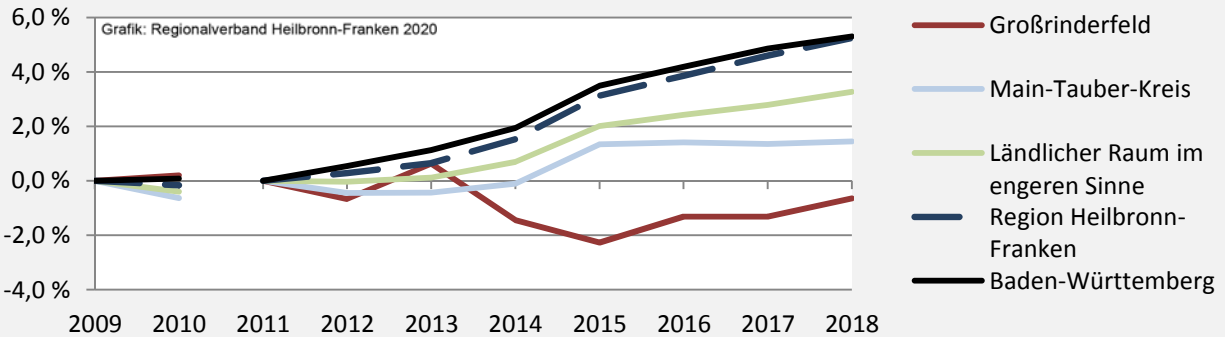
Bevölkerungsstand in Großrinderfeld (2009 bis 2018)

Grafik: Regionalverband Heilbronn-Franken 2020



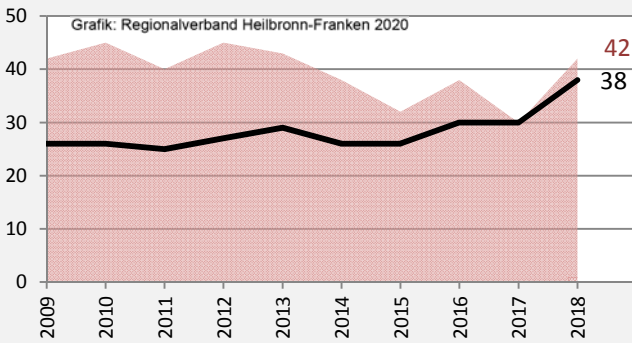
Bevölkerungsentwicklung in Großrinderfeld (seit 2009)

Grafik: Regionalverband Heilbronn-Franken 2020

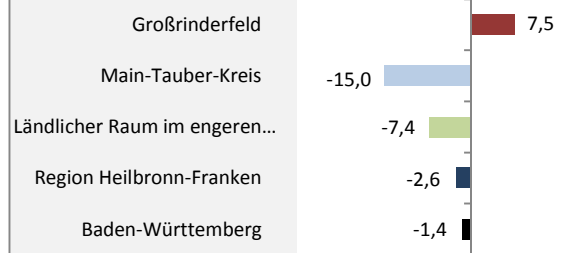


Geburten und Sterbefälle in Großrinderfeld

Grafik: Regionalverband Heilbronn-Franken 2020

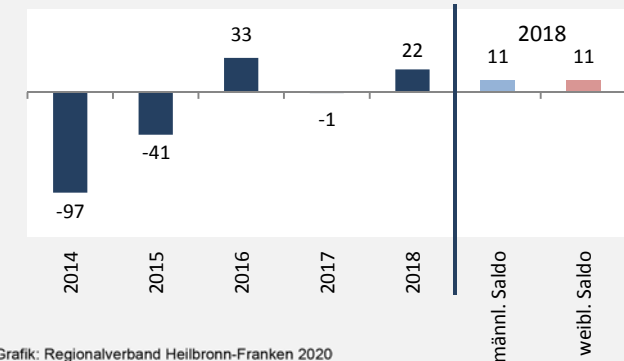


5-Jahres-Wertung (2014 - 2018): natürliche Bevölkerungsentwicklung pro 1.000 Einwohner



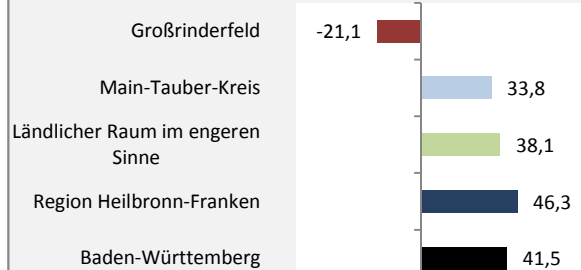
Grafik: Regionalverband Heilbronn-Franken 2020

Wanderungssaldi Großrinderfeld



Grafik: Regionalverband Heilbronn-Franken 2020

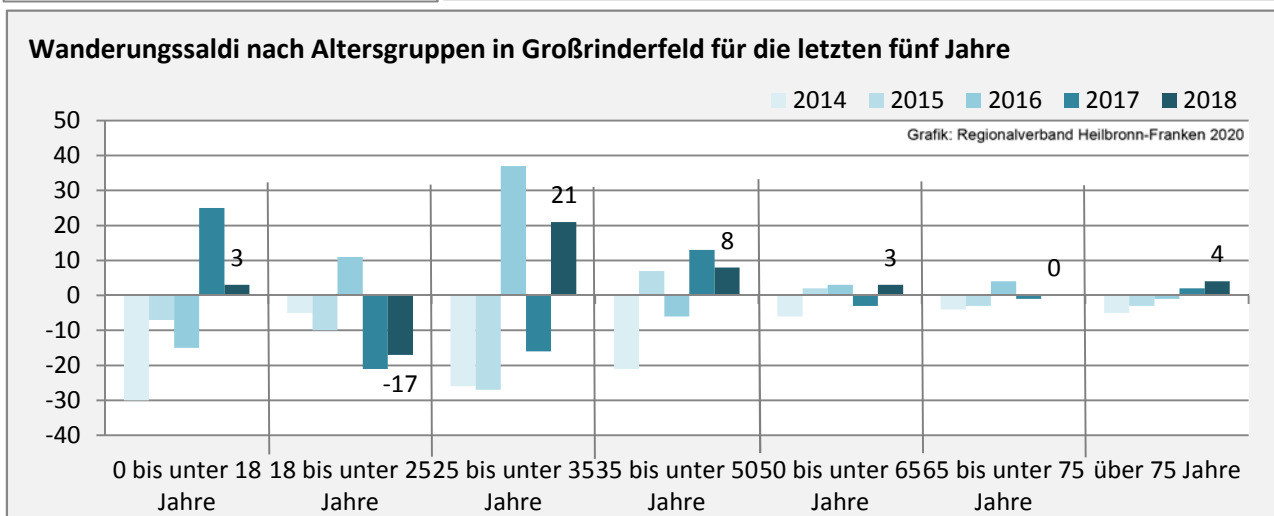
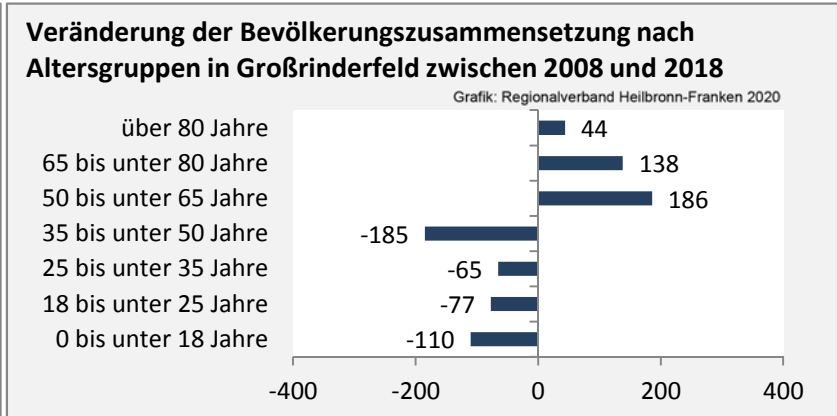
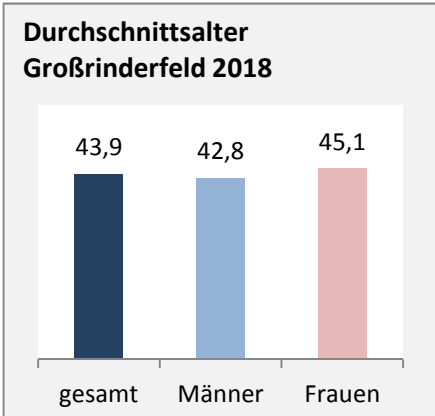
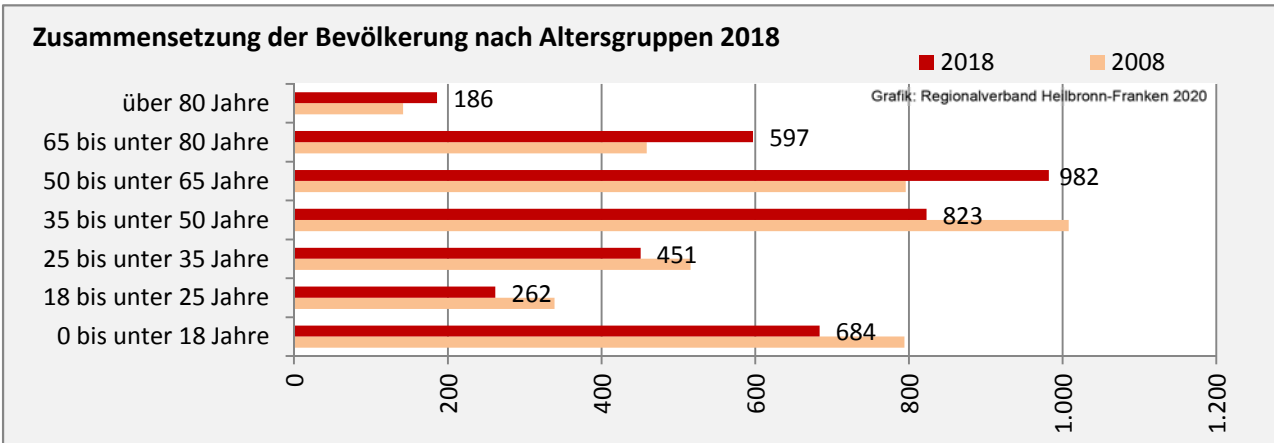
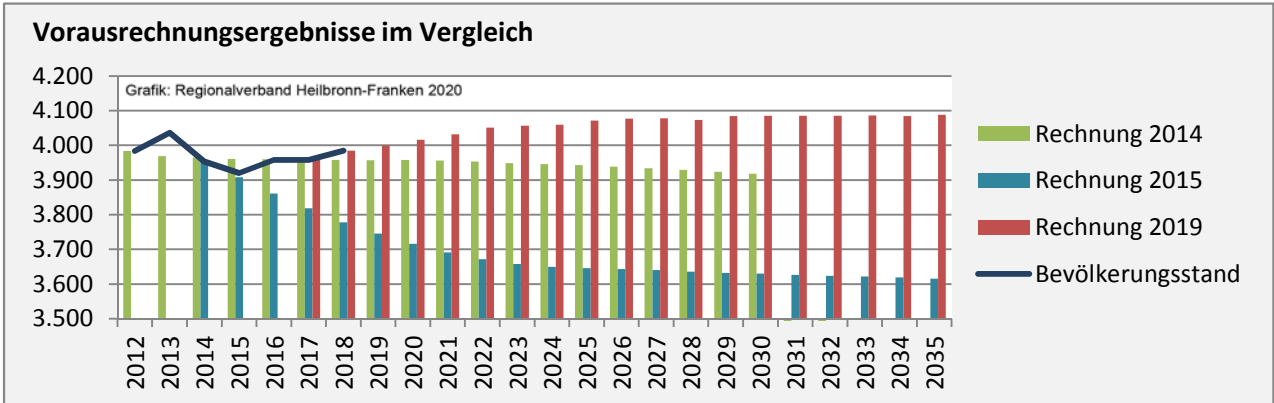
5-Jahres-Wertung (2014 - 2018): Wanderungsgewinne bzw. -verluste pro 1.000 Einwohner



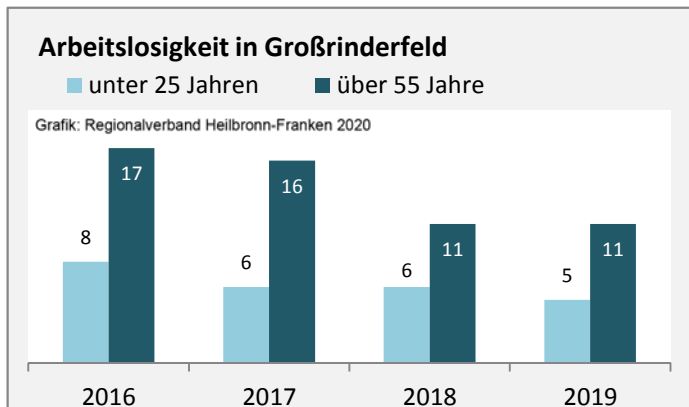
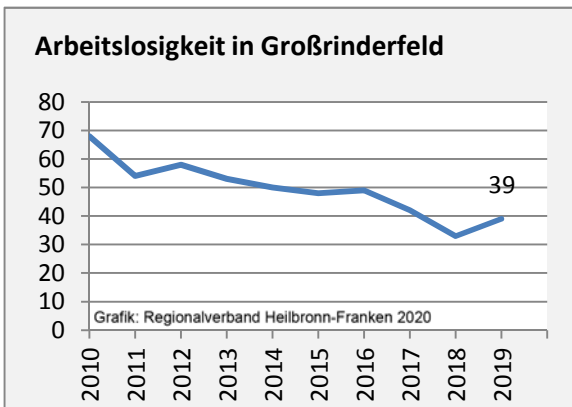
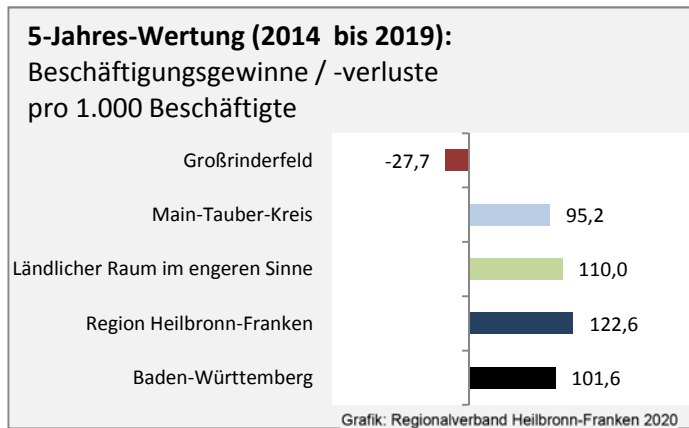
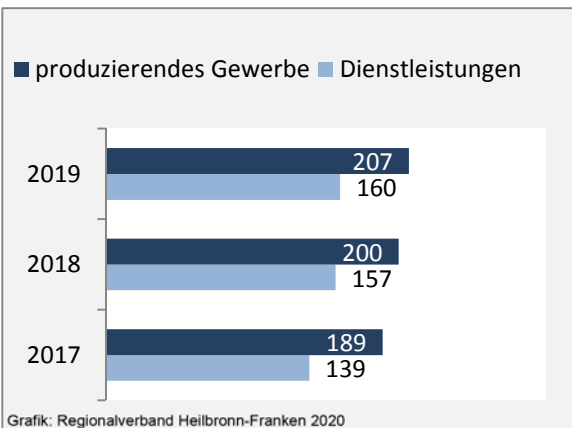
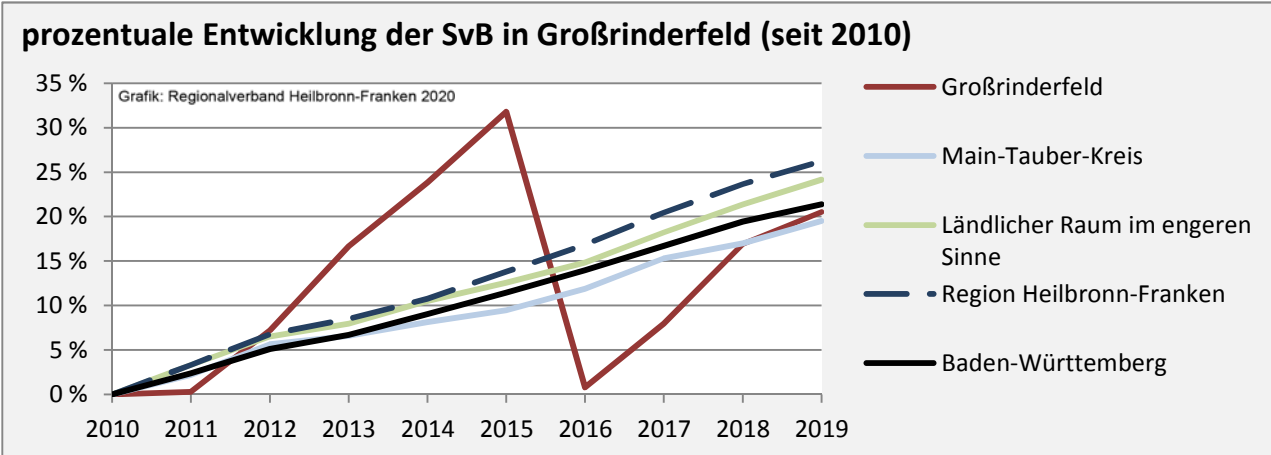
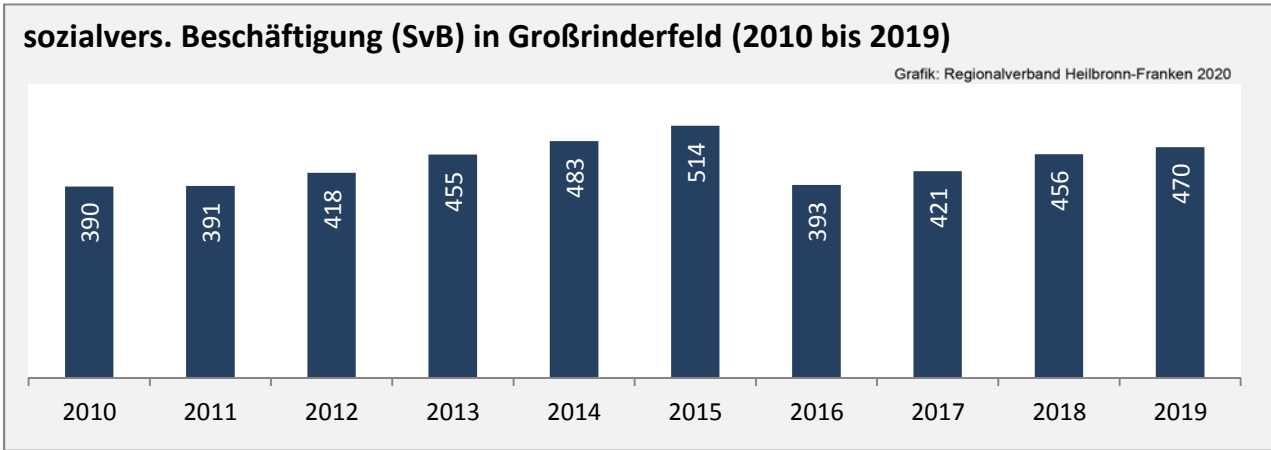
Datengrundlage: Landesamt für Statistik Baden-Württemberg

Abbildungen und Berechnungen: Regionalverband Heilbronn-Franken

Großrinderfeld - Bevölkerung



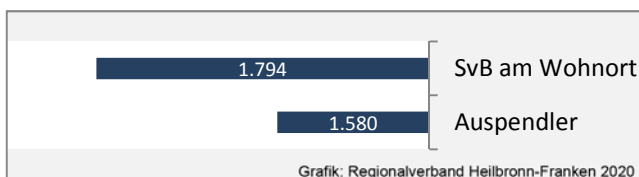
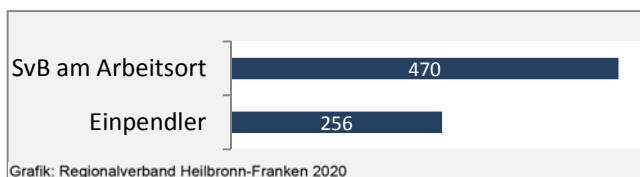
Großrinderfeld - Beschäftigung



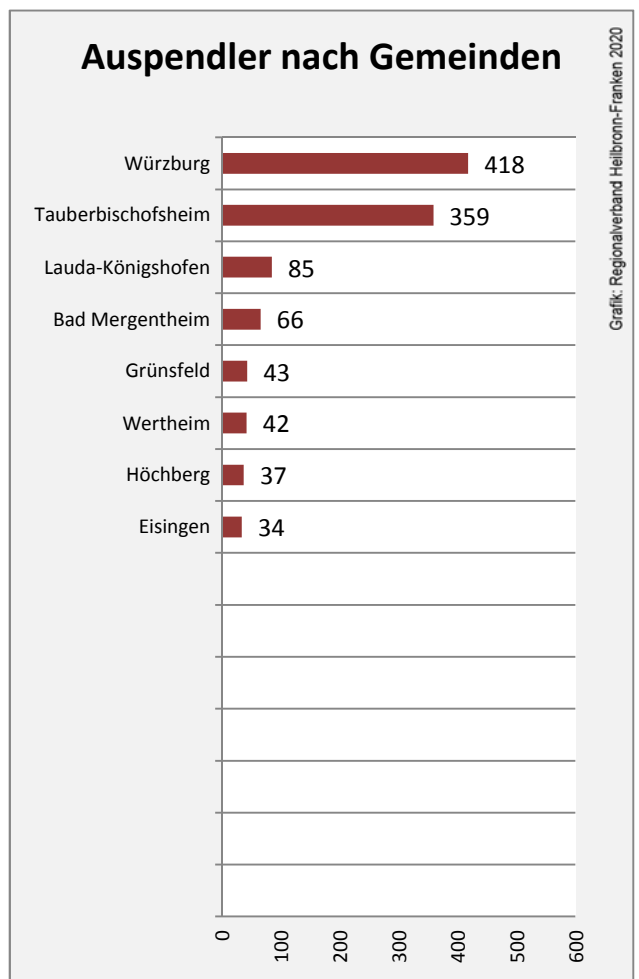

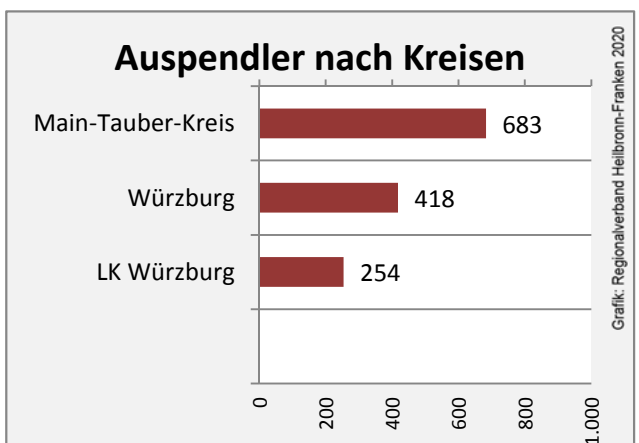
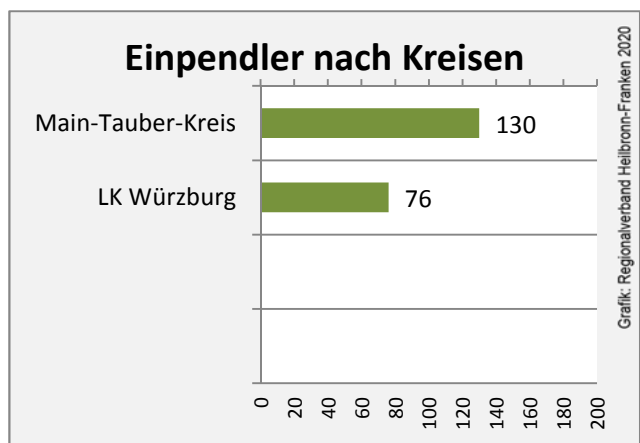
Datengrundlage: Statistik der Bundesagentur für Arbeit

Abbildungen und Berechnungen: Regionalverband Heilbronn-Franken

Großrinderfeld - Pendlerverflechtungen 2019



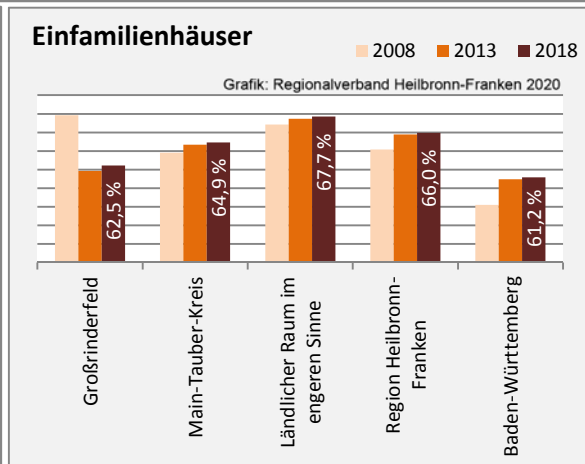
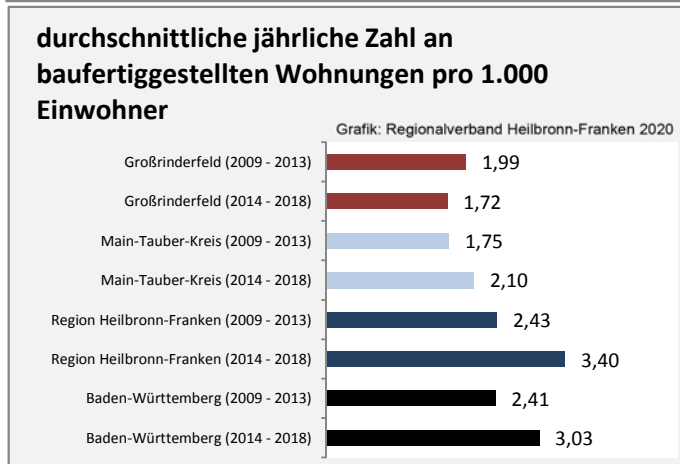
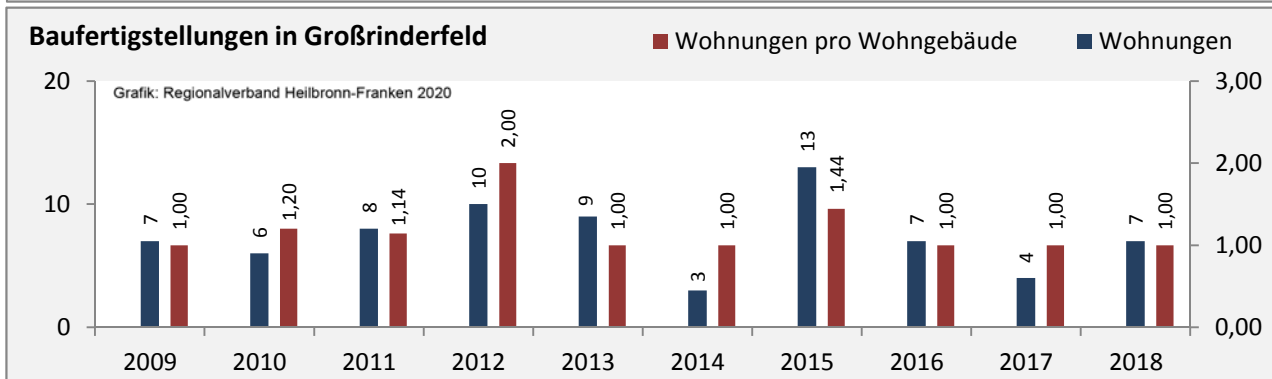
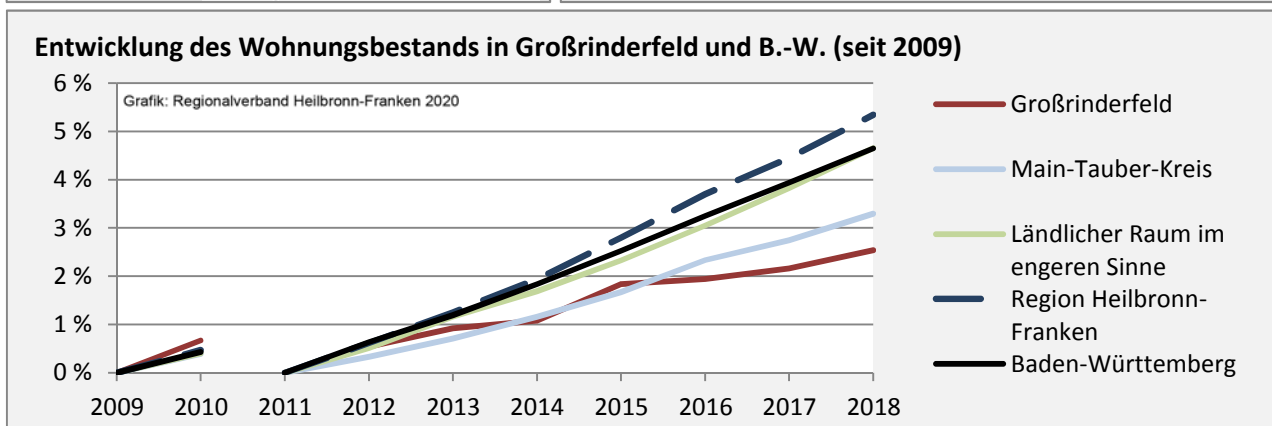
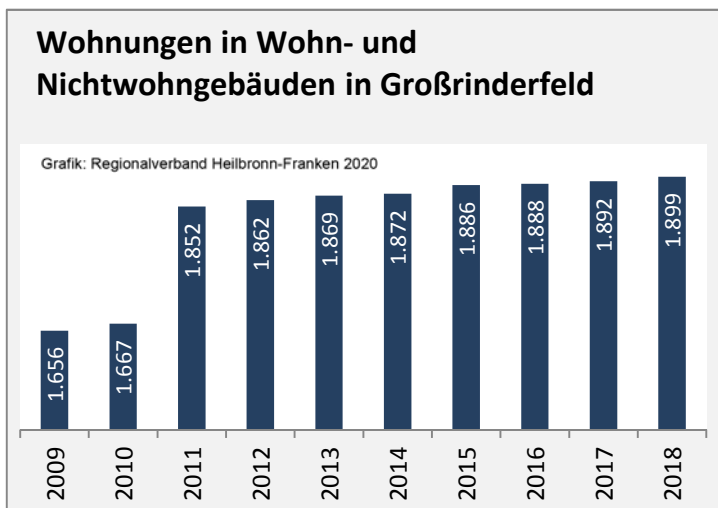
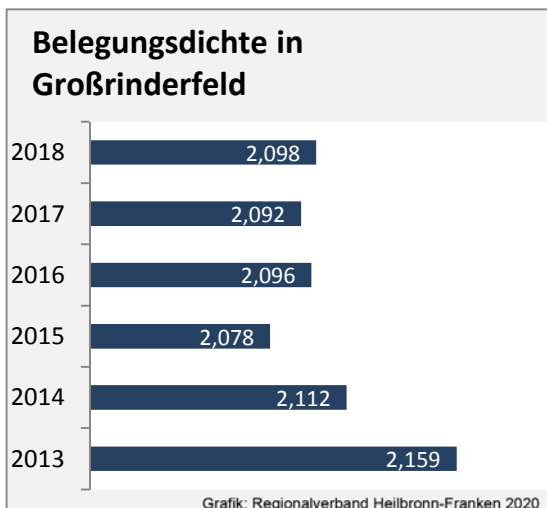
Pendlersaldo: -1324



Datengrundlage: Statistik der Bundesagentur für Arbeit

Abbildungen: Regionalverband Heilbronn-Franken (keine Berücksichtigung von Werten unter 30)

Großrinderfeld - Wohnungsbestand und -entwicklung



Datengrundlage: Statistisches Landesamt Baden-Württemberg (ab 2011: Zensus 2011)

Abbildungen und Berechnungen: Regionalverband Heilbronn-Franken

Großrinderfeld - Flächenentwicklung

