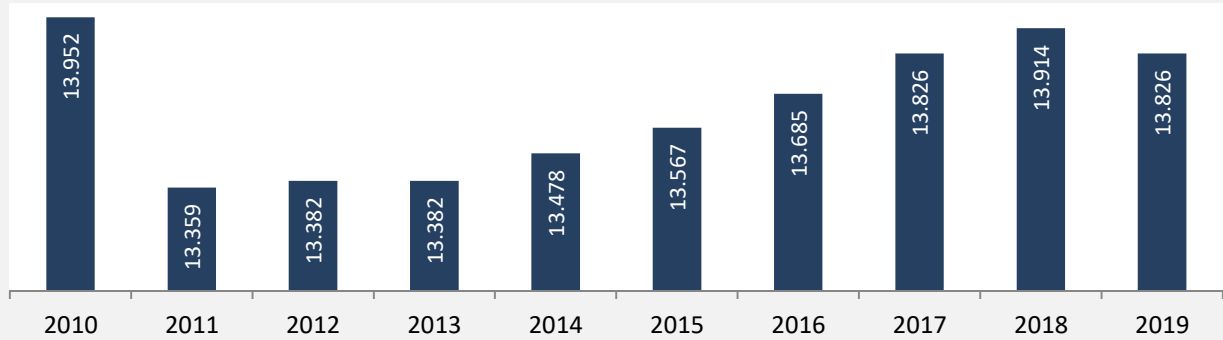


# Obersulm - Bevölkerung

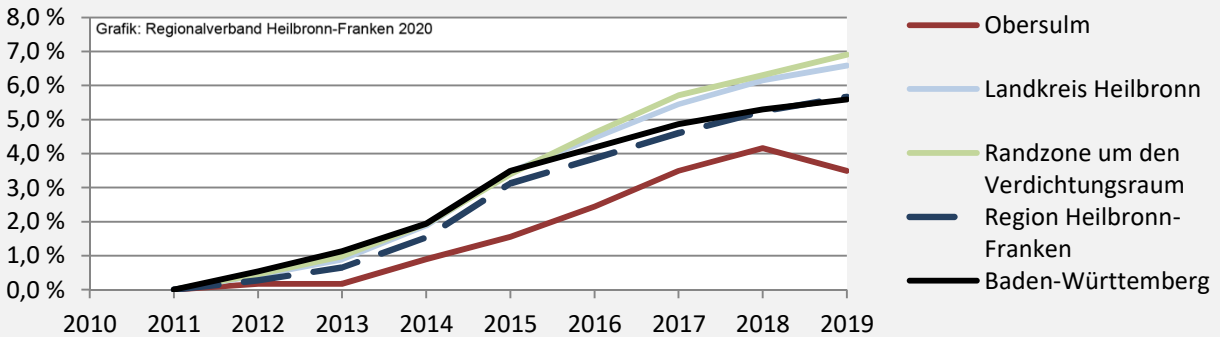
## Bevölkerungsstand in Obersulm (2010 bis 2019)

Grafik: Regionalverband Heilbronn-Franken 2020



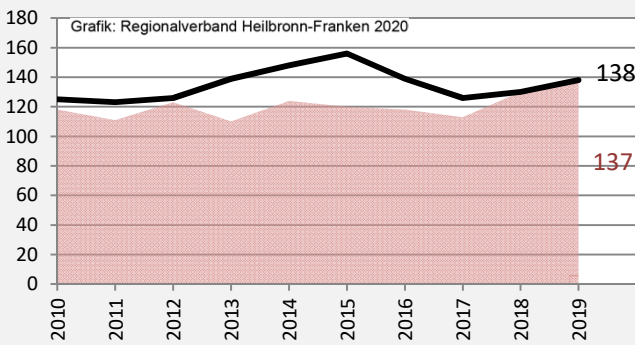
## Bevölkerungsentwicklung in Obersulm (seit 2010)

Grafik: Regionalverband Heilbronn-Franken 2020

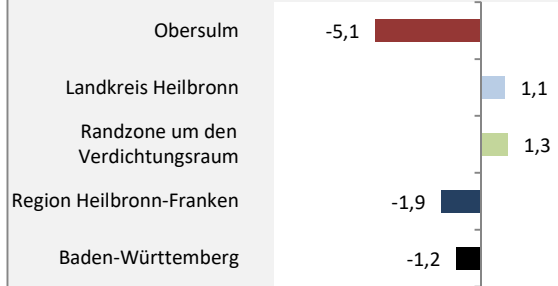


## Geburten und Sterbefälle in Obersulm

Grafik: Regionalverband Heilbronn-Franken 2020

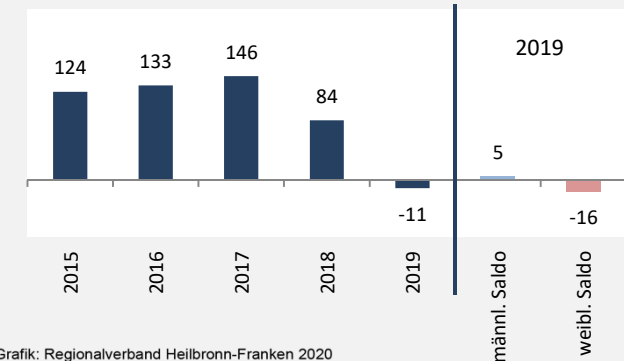


## 5-Jahres-Wertung (2015 - 2019): natürliche Bevölkerungsentwicklung pro 1.000 Einwohner




Grafik: Regionalverband Heilbronn-Franken 2020

## Wanderungssaldi Obersulm



Grafik: Regionalverband Heilbronn-Franken 2020

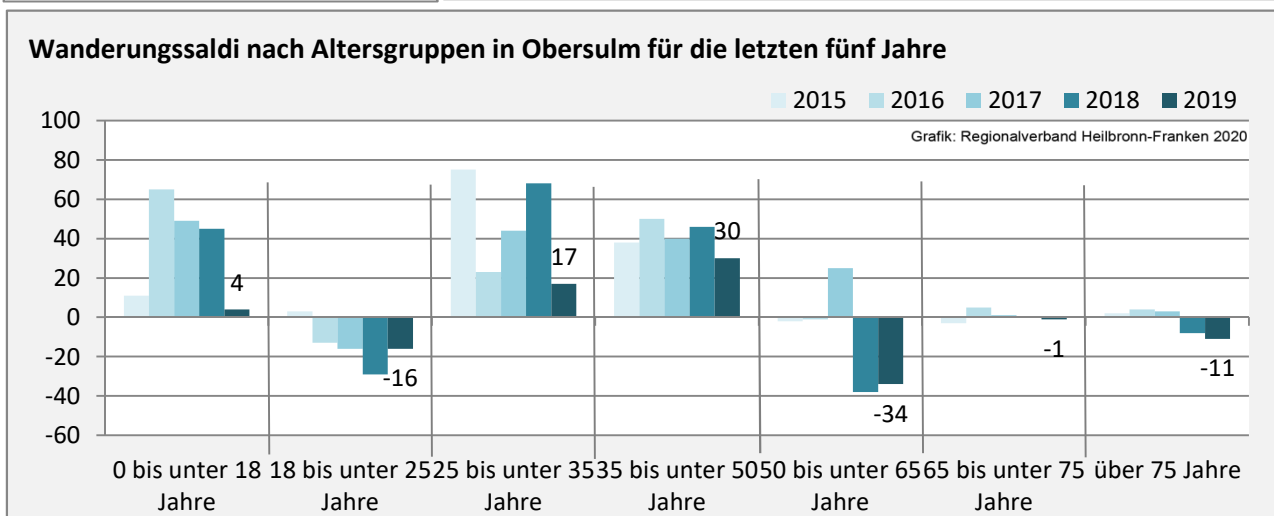
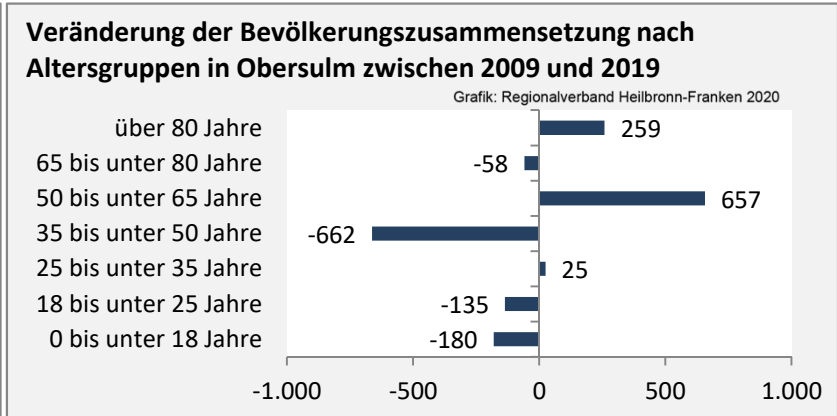
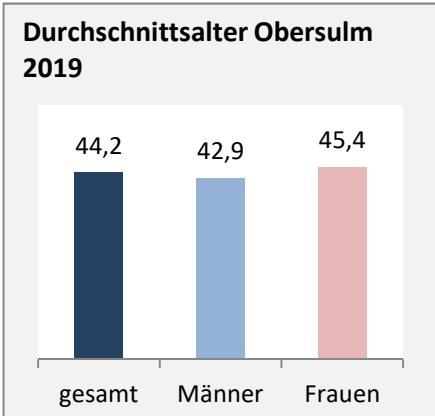
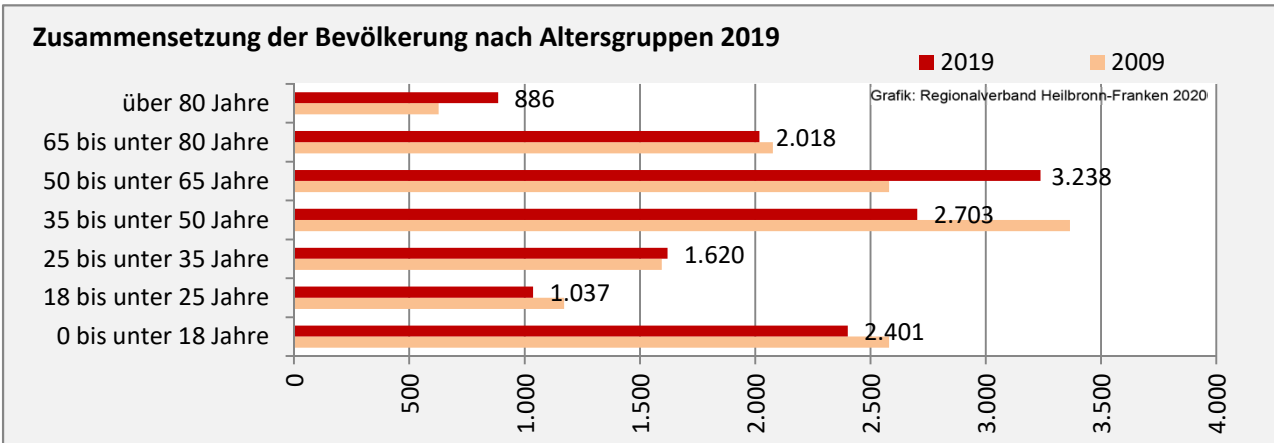
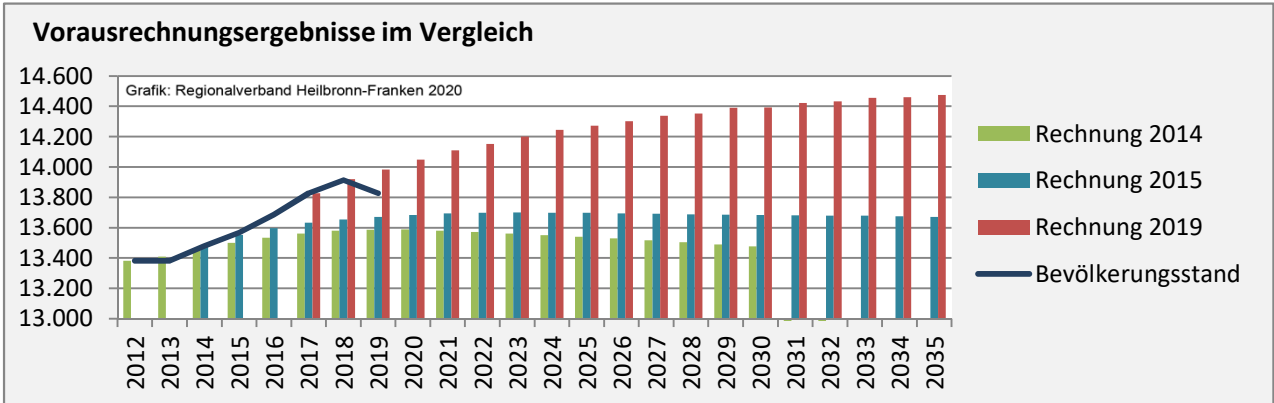
## 5-Jahres-Wertung (2015 - 2019): Wanderungsgewinne bzw. -verluste pro 1.000 Einwohner



Datengrundlage: Landesamt für Statistik Baden-Württemberg

Abbildungen und Berechnungen: Regionalverband Heilbronn-Franken

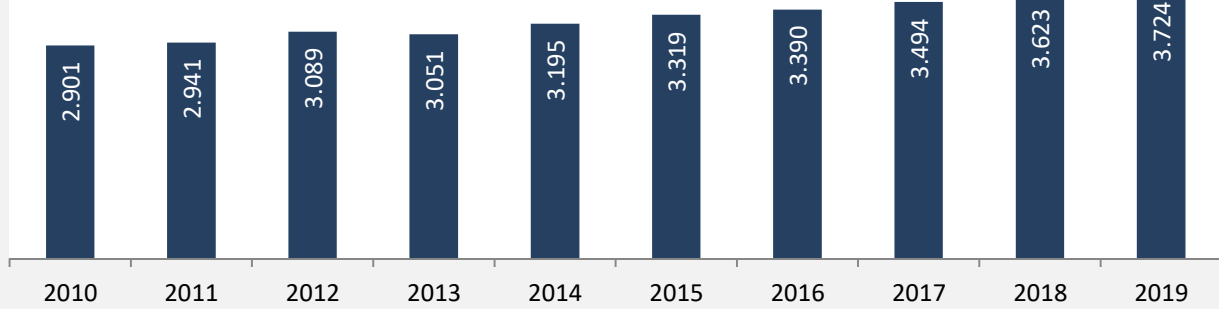
# Obersulm - Bevölkerung



# Obersulm - Beschäftigung

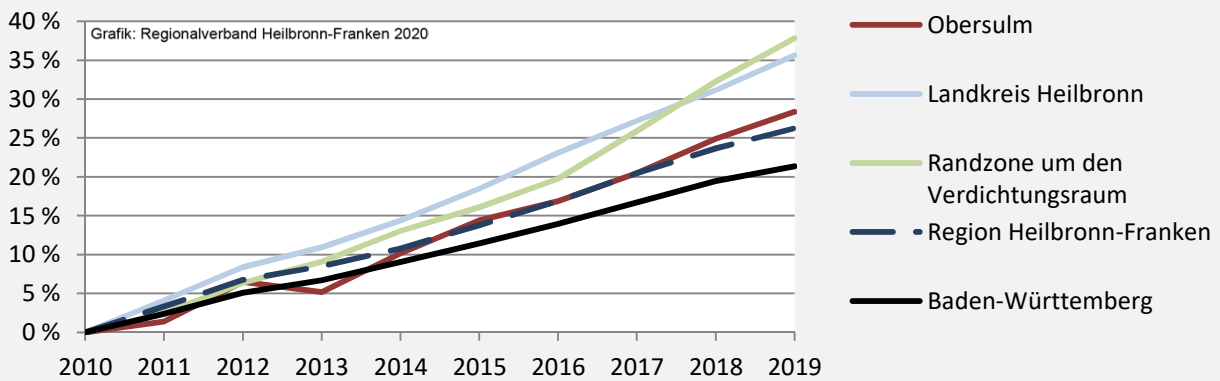
## sozialvers. Beschäftigung (SvB) in Obersulm (2010 bis 2019)

Grafik: Regionalverband Heilbronn-Franken 2020

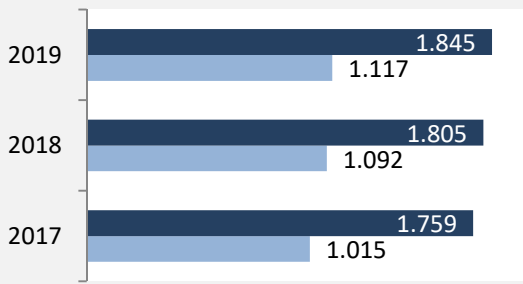


## prozentuale Entwicklung der SvB in Obersulm (seit 2010)

Grafik: Regionalverband Heilbronn-Franken 2020



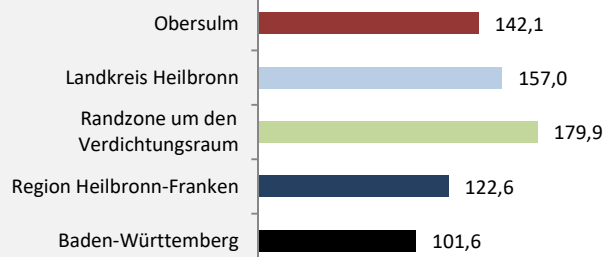
■ produzierendes Gewerbe ■ Dienstleistungen



Grafik: Regionalverband Heilbronn-Franken 2020

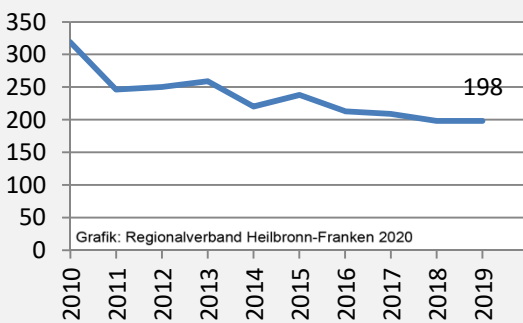
## 5-Jahres-Wertung (2014 bis 2019):

Beschäftigungsgewinne / -verluste pro 1.000 Beschäftigte



Grafik: Regionalverband Heilbronn-Franken 2020

## Arbeitslosigkeit in Obersulm

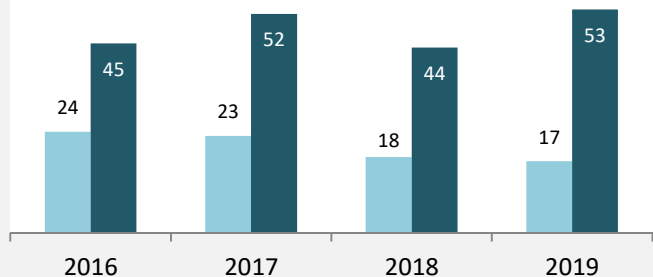


Grafik: Regionalverband Heilbronn-Franken 2020

## Arbeitslosigkeit in Obersulm

■ unter 25 Jahren ■ über 55 Jahre

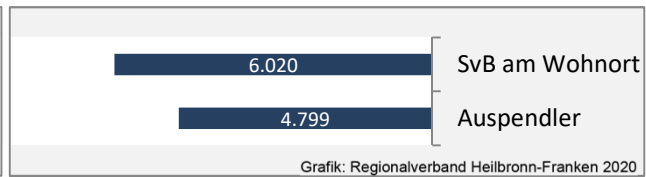
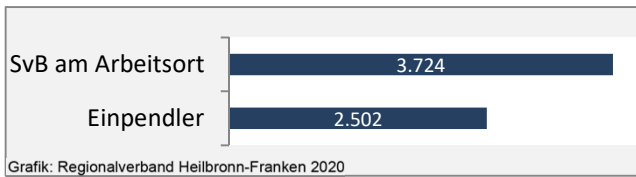
Grafik: Regionalverband Heilbronn-Franken 2020



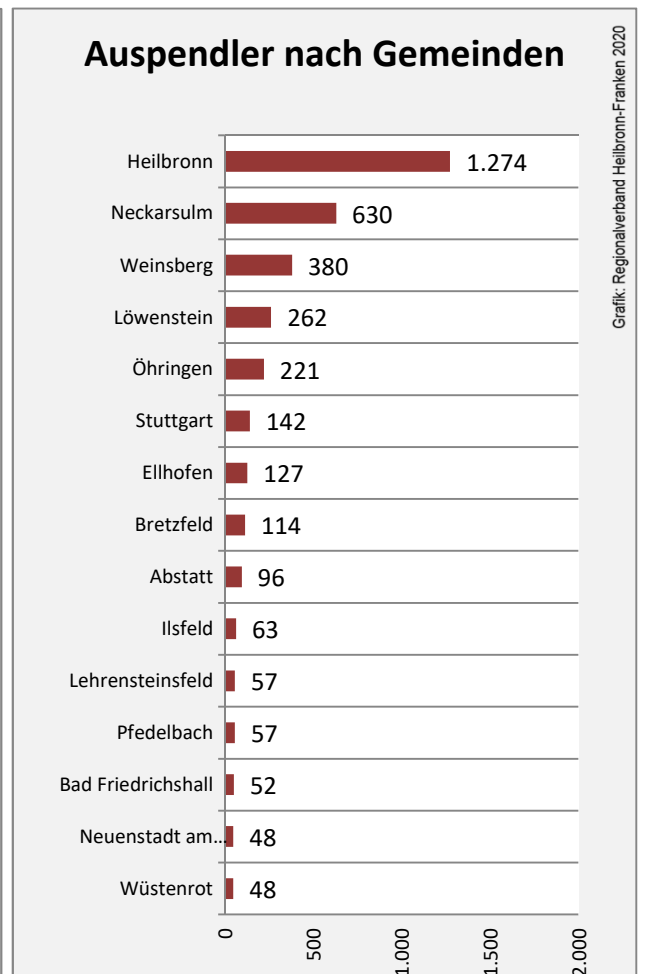
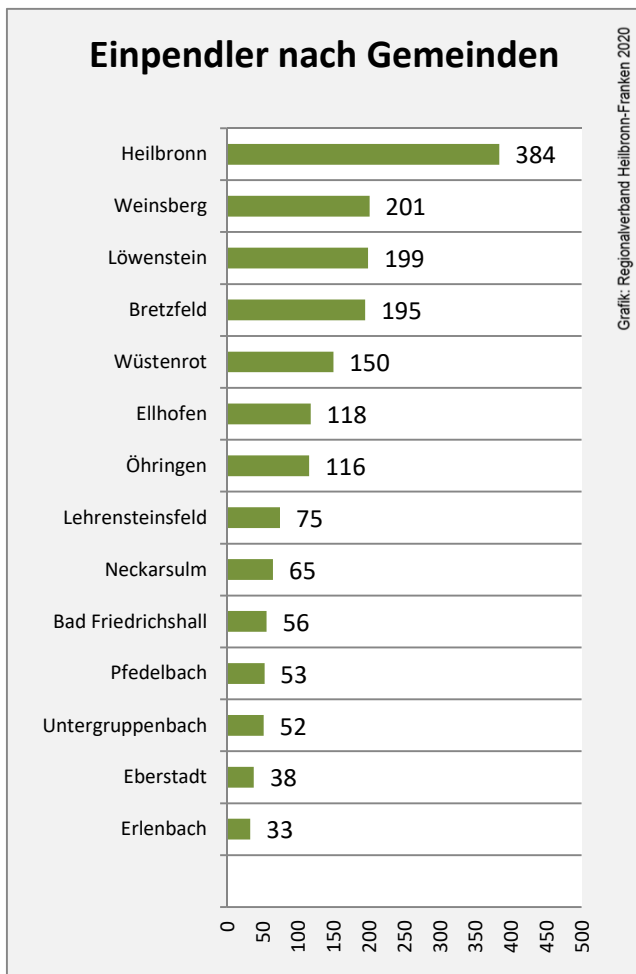
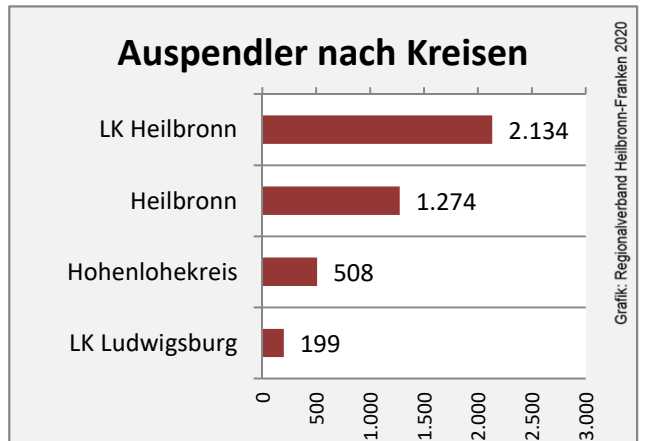
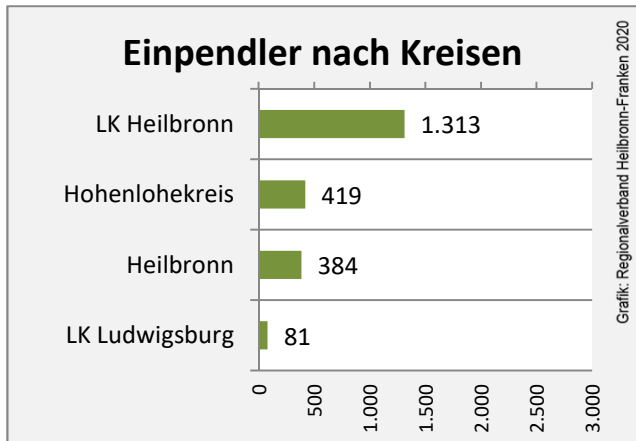
Datengrundlage: Statistik der Bundesagentur für Arbeit

Abbildungen und Berechnungen: Regionalverband Heilbronn-Franken

# Obersulm - Pendlerverflechtungen 2019



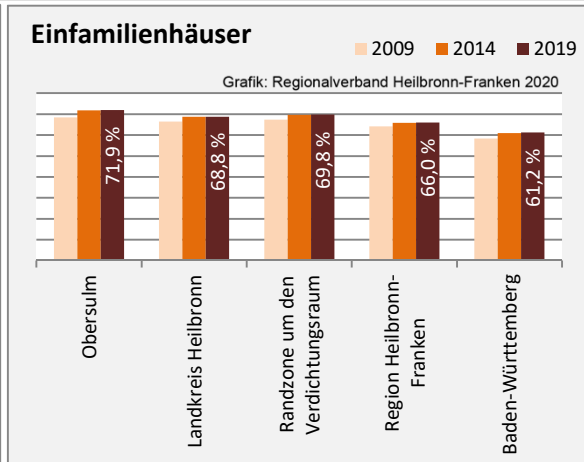
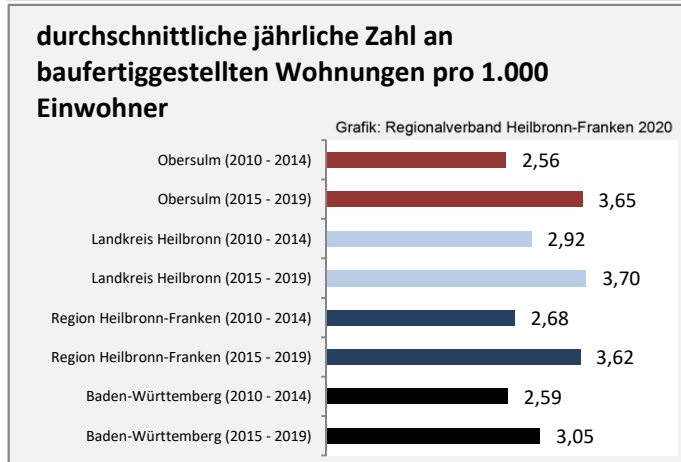
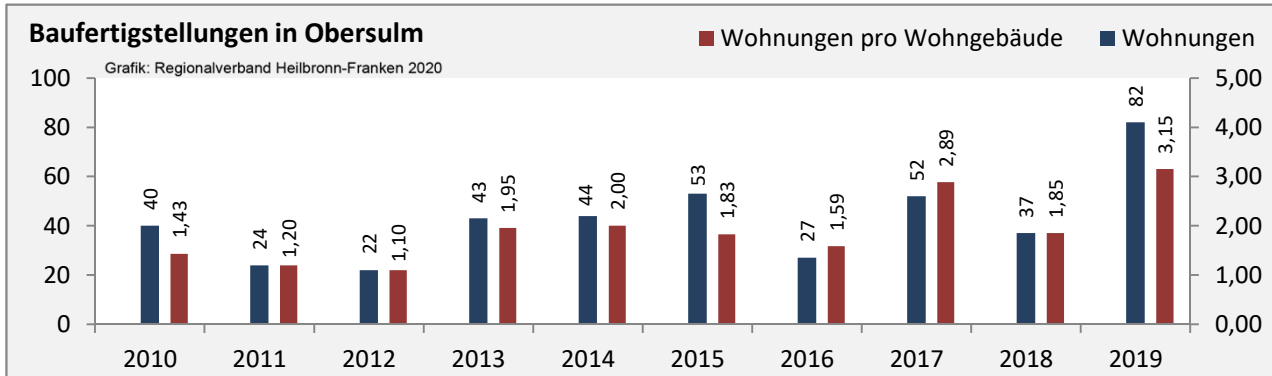
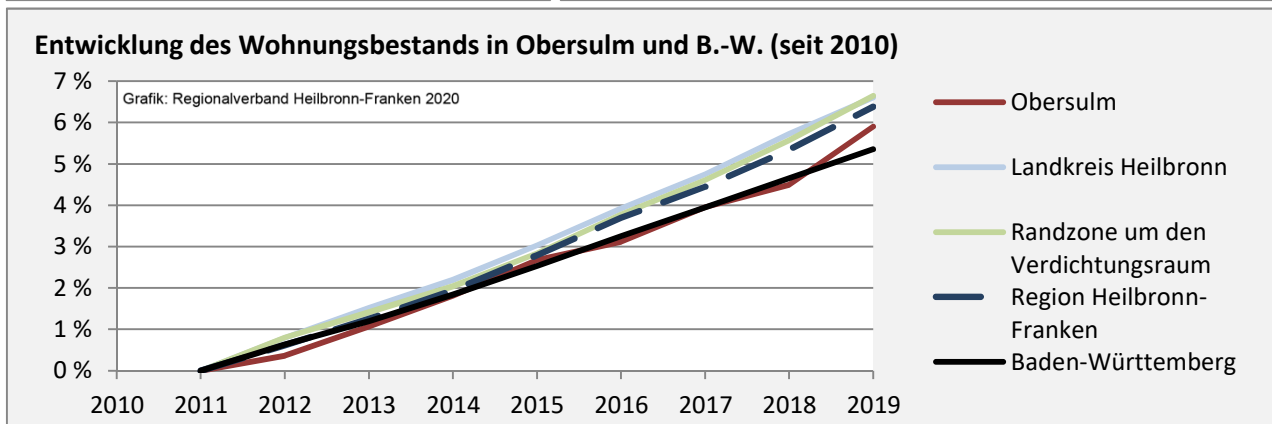
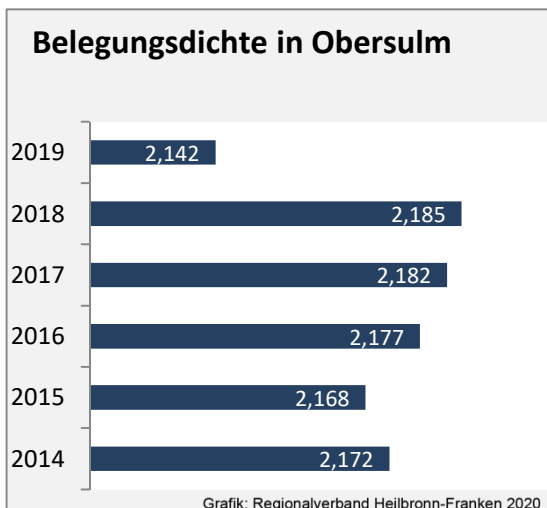
**Pendlersaldo: -2297**



Datengrundlage: Statistik der Bundesagentur für Arbeit

Abbildungen: Regionalverband Heilbronn-Franken (keine Berücksichtigung von Werten unter 30)

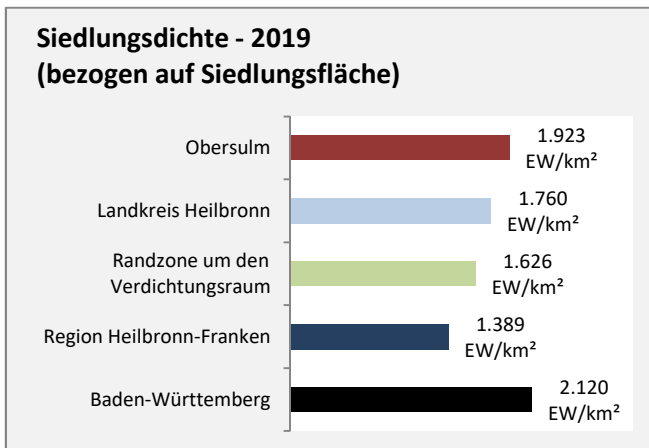
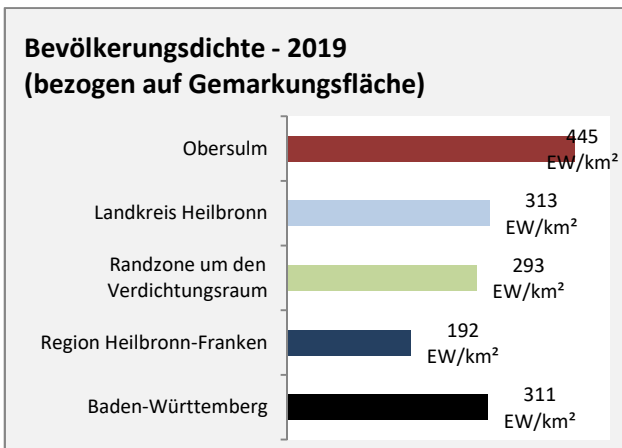
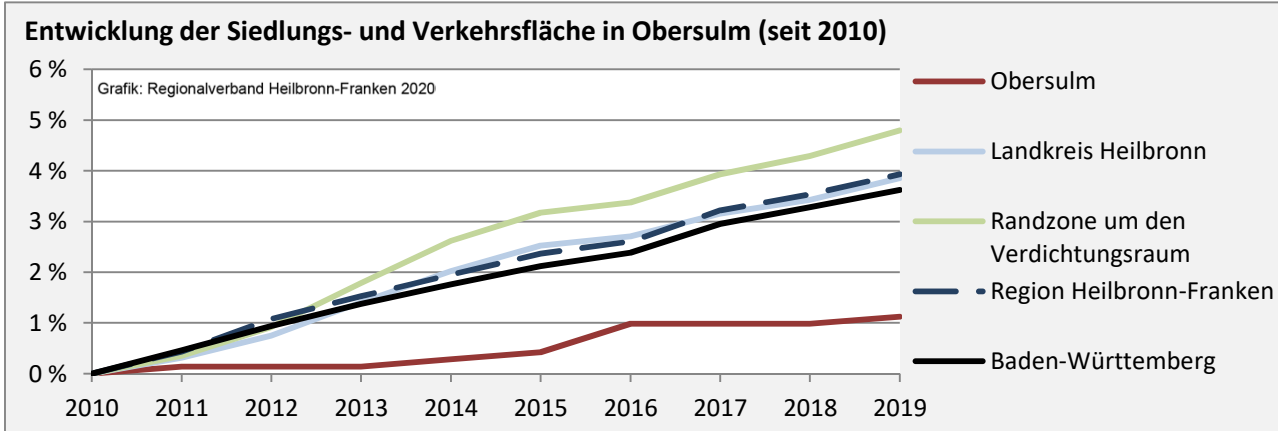
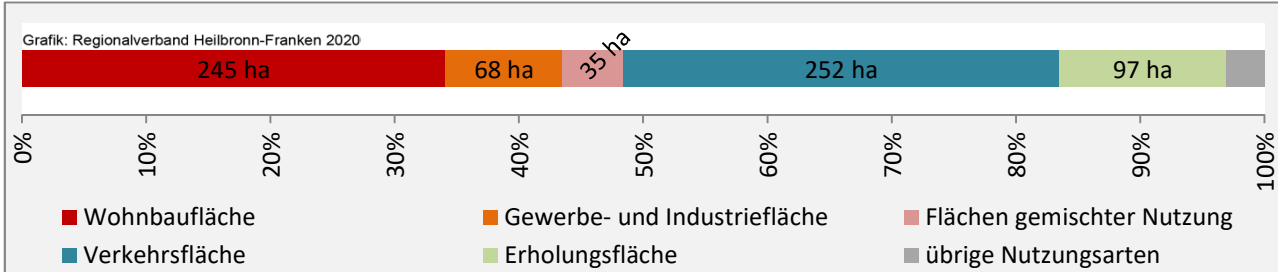

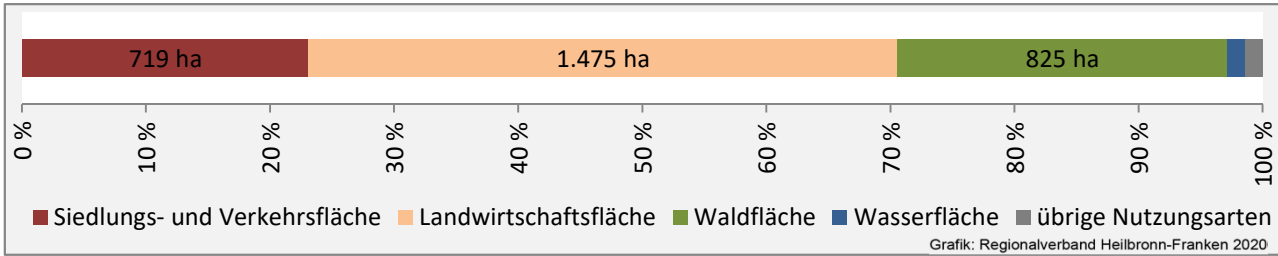
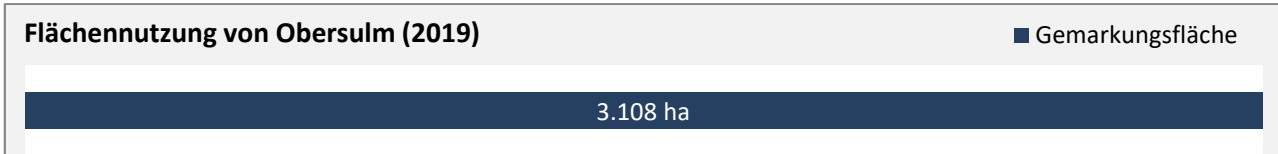
# Obersulm - Wohnungsbestand und -entwicklung



Datengrundlage: Statistisches Landesamt Baden-Württemberg (ab 2011: Zensus 2011)

Abbildungen und Berechnungen: Regionalverband Heilbronn-Franken

# Obersulm - Flächenentwicklung



Datengrundlage: Landesamt für Statistik Baden-Württemberg

Abbildungen und Berechnungen: Regionalverband Heilbronn-Franken